

AGENDA PLACEMENT FORM

(Submission Deadline – Monday, 5:00 PM before Regular Court Meetings)

Date: 5-30-2023

COMMISSIONERS COURT

Meeting Date: 6-12-2023

JUN 12 2023

Submitted By: Mike White

Department/Office: Precinct 3

Approved

Signature of Director/Official: 

Agenda Title:

Consideration to accept Precinct 3 Commissioner's Annual Road Report for 2023

Public Description (Description should be 2-4 sentences explaining to the Court and the public what action is recommended and why it is necessary):

Consideration to accept Precinct 3 Commissioner's Annual Road Report for 2023

(May attach additional sheets if necessary)

Person to Present: Mike White

(Presenter must be present for the item unless the item is on the Consent Agenda)

Supporting Documentation: (check one) PUBLIC CONFIDENTIAL

(PUBLIC documentation may be made available to the public prior to the Meeting)

Estimated Length of Presentation: 5 minutes

Session Requested: Action Item (Action Item, Workshop, Consent, Executive)

Check All Departments That Have Been Notified:

County Attorney IT Purchasing Auditor

Personnel Public Works Facilities Management

Other Department/Official (list) _____

**Please Inter-Office All Original Documents to County Judge's Office Prior to Deadline
& List All External Persons Who Need a Copy of Signed Documents
In Your Submission Email**

Johnson County Precinct 3 Commissioner's Annual Road Report

Date: June 12, 2023

251.004 COMMISSIONERS AS ROAD SUPERVISORS

- (1) County commissioners in Johnson County are the road supervisors.

251.005 COMMISSIONER'S ROAD REPORT

- (1) For printout of roadway conditions including bridge & culverts, see Attachment A, B and C.
- (2) \$650,000 is the amount of money reasonably necessary to provide paving, seal coating, patching, oiling, and adding of base material and maintenance of Precinct 3's public roadway. During this fiscal year, Precinct 3 seal coated & reclaimed 23.102 miles of roadway.

\$748,000 of ARPA Funds was used for CR 604, 1.1 miles between I35 Service Road and Cummings Drive
- (3) During this fiscal year, Precinct 3 installed new or replaced an estimated 98 traffic control devices.
- (4) Developers are constructing approximately 0.154 miles of new roadways and subdivisions in Precinct 3. Precinct 3 accepted 0 miles of new roads this year.
- (5) Precinct 3 has budgeted \$140,000 for the maintenance and improvement necessary to keep bridges and culverts in good condition.
- (6) Precinct 3 installed 6 road culverts in Precinct 3
180' plastic culvert liners for CR 604 north of FM 917
- (7) Precinct 3 replaced 0 bridges in Precinct 3

251.07 CLASSIFICATION OF COUNTY ROADS

- (1) All public roadways in Precinct 3 will be classified as third class roadways having less than 40 feet of roadway and some having less than 20 feet of roadway.

Signed




Commissioner Mike White

Date: June 12, 2023

STATE OF TEXAS §


COUNTY OF JOHNSON §


BEFORE ME, Linda Ownbey, the undersigned authority, on this day personally appeared Mike White known to me to be the person whose name is subscribed hereto, and having been duly sworn by me on oath declared and stated that the attached copy of a Road Report for Precinct 3 dated 6/1/2023 is true and correct.



Mike White
Commissioner, Precinct 3

SUBSCRIBED AND SWORN TO BEFORE ME this May 30, 2023
to certify which witness my hand and official seal.





Linda Ownbey
Notary for the State of Texas

**JOHNSON COUNTY, TEXAS
PRECINCT # 3**

ROAD INVENTORY / CONDITION REPORT 6-1-2023

ATTACHMENT "A"

Road Name	Sub Division	Sec#	Miles	From	To	Code	Road Eval (0=poor - 5= Exc)	Cause of Degradation (if known)
AARON'S COURT	Spring Branch -2003	Sec-E	0.126	ADRIEL'S LANE	END	Class 3	2.00	Old road
ADOBE CT	Monterrey Addition	Sec-D	0.221	N. MONTERREY	END	Class 3	0.80	Old road
ADRIEL'S LANE	Spring Branch -2003	Sec-E	0.662	FM 157	CR 510	Class 3	1.60	Old road
AMBER'S COURT	Spring Branch -2003	Sec-E	0.137	ADRIEL'S LANE	END	Class 3	1.60	Old road
AMY COURT	Ranchette Estates	Sec-B	0.061	SHERRY RD	END	Class 3	3.00	Old road
ANGEL DR	Angel Forest	Sec-B	0.304	FM2738	FOREST DR.	Class 3	3.00	old road
ANN WAY	Mohr Estates	Sec-B	0.197	June Dr	End	Class 3		N/A
APPALOOSA CT	Happy Trails	Sec-D	0.189	HAPPY TRAILS	END	Class 3	0.70	Old road
APPALOOSA CT	Remuda	Sec-E	0.056	CR 617	END	Class 3	1.70	Old road
APPLEWOOD CT	Applewood Estates	Sec-D	0.326	FM 917	END	Class 3	1.70	Old road
ASHER ROAD	Not a Sub Division	Sec-E	0.156	Burleson City Limits	END	Class 3	1.80	Old road
ASPEN LANE	Shaded Lane Estates	Sec-B	0.453	SHADED LANE	CR 608	Class 3	0.80	Old road
BAIRD'S LANE	Not a Sub Division	Sec-B	0.658	FM 2738	FM 2738	Class 3	0.60	Heavy truck traffic
BECKY DRIVE	Mountain View Est	Sec-B	0.247	FM 917	END	Class 3	1.00	Old road
BEDFORD STREET-AKA 520	Not a Sub Division	Sec-E	0.946	HOWELL DRIVE	FM 157	Class 3	1.00	Heavy truck traffic
BEN STREET	Shady Meadow Estates	Sec-B	0.123	CR 602-D (Forgotten Ln)	END	Class 3	3.00	Old road
BENDING TRAIL	Monterrey Addition	Sec-D	0.635	FM 917	END	Class 3	1.20	Old road
BENJAMIN'S COURT	Spring Branch -2003	Sec-D	0.136	ADRIEL'S LANE	END	Class 3	1.75	Old road
BENT OAKS DRIVE	Bent Oaks Addition	Sec-B	0.594	Brooks (CR 602-A)	Hillside Dr	Class 3	2.67	High passenger traffic
BENT TREE COURT	Bent Tree Estates	Sec-B	0.1	Bent Tree Trail	End	Class 3	3.00	High passenger traffic
BENT TREE TRAIL	Headwaters Estates	Sec-B	0.616	CR 600	Redstone	Class 3	2.37	Old road
BETHESDA ROAD EAST	Not a Sub Division	Sec-B	0.929	Burleson City Limits	Shadow Ridge	Class 3	2.90	Heavy truck traffic
BETHESDA ROAD WEST	Not a Sub Division	Sec-A	1.303	S. Briar Oaks Road	End at R/R Track	Class 3	2.10	Heavy truck traffic
BIG SIX STREET	Big Six	Sec-C	0.162	FM 917	Cul-de-sac	Class 3	2.00	Heavy truck traffic
BIRCH LANE	Shaded Lane Estates	Sec-B	0.461	Shaded Lane	CR 608	Class 3	3.00	Old road
BLACK CANYON DRIVE	Hills of Springwood	Sec-E	0.121	Cr 510	Foothills	Class 3	1.60	Old road
BLACKJACK LANE	Oak View Acres	Sec-B	0.334	CR 600	Noe Lane	Class 3	3.00	Old road
BLAKELY STREET	Not a Sub Division	Sec-A	0.143	CR 806	CR 711	Class 3	2.00	Heavy truck traffic
BLAKE'S COURT	Homesteads	Sec-E	0.152	Luisa Lane	End	Class 3	1.60	Old road
BLUEBIRD COURT	Lark Meadows	Sec-E	0.059	CR 515	End	Class 3	3.00	Old road
BLUEBONNET DRIVE	Peaceful Meadows	Sec-B	0.4	CR 531	END	Class 3	3.00	Old road
BOB BROWN STREET	Timber Green	Sec-B	0.104	Christopher	Jacie Ct	Class 3	3.00	High passenger traffic
BONNIEBRAE CT	Bent Oaks Addition	Sec-B	0.69	Donnybrook	End	Class 3	3.00	Old road
BRAMBLE CREEK COURT	Bramble Creek Estates	Sec-C	0.093	CR 612	End	Class 3	2.00	Old road
BRANCH CREEK	Not a subdivision	Sec-F	0.47	CR 511	End	Class 3	1.60	Old road
BRANDON LANE	Saddle Hills	Sec-B	0.209	Moore Lane	End	Class 3	3.00	Old road
BRENDA STREET	Shady Meadow Estates	Sec-B	0.106	CR 602-D (Forgotten Ln)	END	Class 3	3.00	Old road
BRIAR HAVEN COURT	Bent Oaks Addition	Sec-B	0.07	Bent Oaks	End	Class 3	3.00	High passenger traffic
BRIAROAKS ROAD (North)	Not a subdivision	Sec-A	1.35	Briaroaks City Limits	Burleson City Limits	Class 3	2.50	Heavy truck traffic
BRIAROAKS ROAD (South)	Not a subdivision	Sec-A	0.296	CR 711	Briaroaks City Limits	Class 3	1.50	Heavy truck traffic
BRIAR PATCH LANE	Tanglewood Addition	Sec-B	0.338	CR 523	END	Class 3	3.00	Old road
BROOKS ROAD	Old Cr 602-A	Sec-B	0.587	Burleson City Limits	Bent Oaks Rd	Class 3	3.33	Heavy truck traffic
BROWN ST	Timber Green	Sec-B	0.05	Curtis Rd	End	Class 3	3.00	High passenger traffic
BRYAN LANE	Saddle Hills	Sec-B	0.112	Moore Rd	Saddle Hills	Class 3	3.00	Old road
BRYAN STREET	Elmwood Estates	Sec-B	0.211	CR 518	End	Class 3	3.00	Heavy truck traffic
BUCKSKIN COURT	Remuda	Sec-E	0.174	CR 617	End	Class 3	1.30	Old road
BUTTERCUP CIRCLE	Cahill Country	Sec-E	0.101	WINDY LANE	END	Class 3	2.50	Old road
CAHILL DRIVE	Cahill Country	Sec-E	0.298	Windy Lane	High Lake	Class 3	2.00	Old road

CANARY COURT	Lark Meadows	Sec-E	0.083	CR 515	End	Class 3	1.00	Old road
CARDINAL COURT	Whispering Creek Estates	Sec-B	0.139	Whispering Creek	End	Class 3	3.00	Old road
CARROL PRICE COURT	Carroll Price Estates	Sec-C	0.402	CR 528	End	Class 3	2.30	Old road
CASHEW DRIVE	Venus Ridge Phase III	Sec-E	0.452	CR 501	End	Class 3	5.00	New Road added 8/29/17
CASTLE ROAD	Saddle Hills	Sec-B	0.482	Rail Lane	Post Lane	Class 3	3.00	High passenger traffic
CATHERINE COURT	Golden 60's	Sec-D	0.067	Pica Dr	End	Class 3	1.60	Old road
CEDAR LANE	Hilldale Estates II	Sec-B	0.257	CR 602	Live Oak Lane	Class 3	3.00	Old road
CELIA COURT	Homesteads	Sec-E	0.139	Sally's Way	End	Class 3	1.00	old road
CHAMBERS STREET	Not a Sub Division	Sec-F	1.559	FM 157	St Paul	Class 3	1.71	Heavy truck traffic
CHAPARRAL COURT	Trailwood Estates	Sec-B	0.066	Cr 600	End	Class 3	3.00	N/A
CHAPARRAL DRIVE	Trailwood Estates	Sec-B	0.589	Woodbine Dr	End	Class 3	3.00	High passenger traffic
CHARLES COURT	Hogan Acres	Sec-B	0.193	John Charles	End	Class 3	3.00	High passenger traffic
CHARLES AVENUE	Hogan Acres	Sec-B	0.497	CR 603C	Georgia Ave	Class 3	2.40	High passenger traffic
CHESTNUT	Venus Ridge 1-2-3-4	Sec-E	0.449	CR 501	Softshell	Class 3	1.75	Old road
CHLOIE STREET	Shady Meadow Estates	Sec-B	0.259	CR 602-D (Forgotten Ln)	END	Class 3	1.40	Old road
CHRISTOPHER LANE	Timber Green/Hogan Estates	Sec-B	0.969	CR 602	Kenneth Lane	Class 3	3.20	High passenger traffic
CLIFFWOOD DR	Cliffwood Estates	Sec-D	0.408	FM 917	Woodwind	Class 3	3.00	High passenger traffic
CLYDESDALE LANE	Remuda	Sec-E	0.266	Cordes	Sorrell Way	Class 3	1.50	Old road
COLE ROAD	Elm Wood Estates	Sec-B	0.129	Bryan Street	End	Class 3	3.00	Heavy truck traffic
COLONIAL CIRCLE	Colonial Country Estates	Sec-B	0.091	Colonial Pkwy	End	Class 3	3.00	High passenger traffic
COLONIAL PARKWAY	Colonial Country Estates	Sec-B	0.527	CR 527	Colonial Cr	Class 3	3.00	High passenger traffic
CORDES DRIVE	Cordes Estates	Sec-E	0.817	Howell	CR 617	Class 3	1.70	Heavy truck traffic
COUNTRY VISTA DRIVE	Country Vista Estates	Sec-B	0.77	E. Hillside Dr	Tarrant Co/Line	Class 3	2.00	High passenger traffic
CR 501	County Road	Sec-E	0.695	CR615	Venus City Limits	Class 3	1.14	Heavy truck traffic
CR 502	County Road	Sec-F	0.7	FM 157	CR 620	Class 3	4.00	Heavy truck traffic
CR 505	County Road	Sec-E	2.6	CR607	CR615	Class 3	1.13	Heavy truck traffic
CR 506	County Road	Sec-F	3.465	CR615	ELLIS C/LMT	Class 3	1.45	Heavy truck traffic
CR 507	County Road	Sec-E	0.515	FM 157	CR616	Class 3	1.63	Heavy truck traffic
CR 508	County Road	Sec-D	1.814	Alvarado City Limits	CR607	Class 3	1.50	Heavy truck traffic
CR 509 (THOMPSON ROAD)	Homesteads	Sec-E	2.541	CR 607	Cr 615	Class 3	2.00	Heavy truck traffic
CR 510	County Road	Sec-F	1.154	CR616	FM 157	Class 3	3.00	Heavy truck traffic
CR 511	County Road	Sec-F	2.7	ST PAUL ST	FM 157	Class 3	1.50	Heavy truck traffic
CR 512	County Road	Sec-D	0.894	CR 604	CR 607	Class 3	0.30	Heavy truck traffic
CR 514	County Road	Sec-E	1.22	CR616	CR617	Class 3	1.60	Heavy truck traffic
CR 515	County Road	Sec-E	0.776	MESQUITE	FM 157	Class 3	2.20	Heavy truck traffic
CR 517	County Road	Sec-D	0.742	Cummings (CR600)	DEAD END	Class 3	3.30	Heavy truck traffic
CR 519	County Road	Sec-B	3.389	CR604	FM 2738	Class 3	2.00	Heavy truck traffic
CR 519A	see Wood Way							
CR 523	County Road	Sec-B	1.671	CR604	CR608	Class 3	3.25	Heavy truck traffic
CR 525	County Road	Sec-C	2.736	FM 2738	MANSFIELD C/LMT	Class 3	1.70	Heavy truck traffic
CR 526 (includes extension)	County Road	Sec-C	2.325	CR528	JESSICA DR	Class 3	1.40	Heavy truck traffic
CR 527	County Road	Sec-B	1.211	CR602	CR600	Class 3	2.95	Heavy truck traffic
CR 528	County Road	Sec-B	6.011	CR600	FM2738 (MANSFIELD C/LMT)	Class 3	2.74	Heavy truck traffic
CR 529	County Road	Sec-B	2.325	CR 603	Dave Angel Road	Class 3	2.90	Heavy truck traffic
CR 529-A	County Road	Sec-B	0.3	CR529	CR603	Class 3	2.80	Heavy truck traffic
CR 530	County Road	Sec-C	1.271	FM 2738	TARRANT/C LINE	Class 3	1.60	Heavy truck traffic
CR 530-B	County Road	Sec-C	0.862	Burleson City Limits	DEAD END	Class 3	3.25	Heavy truck traffic
CR 531-Retta Mansfield Rd	County Road	Sec-B	1.02	BURL C/LMT	TARRANT C/LINE	Class 3	2.80	Heavy truck traffic
CR 602	County Road	Sec-C	1.11	E RENFRO	Southern property line at 1820 CR 602	Class 3	2.60	Heavy truck traffic
CR 602	County Road	Sec-C	0.785	1948 CR 602	2508 CR 602	Class 3	2.60	Heavy truck traffic
CR 602	County Road	Sec-C	0.262	Northern Property line at 200 Live Oak	1000 ft from I-35 service rd	Class 3	2.60	Heavy truck traffic
CR 603-A	County Road	Sec-B	0.387	CR 603	North to DEAD END	Class 3	2.50	Heavy truck traffic
CR 603-C	County Road	Sec-B	0.256	CR603	DEAD END	Class 3	2.00	Heavy truck traffic

CR 604- N & S of 917	County Road	Sec-D	7.286	I35-W	CR600 to FM 917	Class 3	2.54	Heavy truck traffic
CR 605	County Road	Sec-B	1.955	CR528	CR519	Class 3	2.55	Heavy truck traffic
CR 605A	County Road	Sec-B	0.449	CR605	CR605-B	Class 3	3.00	High passenger traffic
CR 605-B	County Road	Sec-B	0.598	CR523	DEAD END	Class 3	1.00	Heavy truck traffic
CR 606	County Road	Sec-B	1.507	CR529	CR531	Class 3	1.50	Heavy truck traffic
CR 607	County Road	Sec-D	4.655	US 67	FM 2738	Class 3	1.80	Heavy truck traffic
CR 608	County Road	Sec-B	4.195	FM 917	CR529	Class 3	1.00	Heavy truck traffic
CR 608A	County Road	Sec-B	0.353	FM 917	FM 2738	Class 3	2.80	Heavy truck traffic
CR 610	County Road	Sec-E	1.057	FM917	CR513 (Gina)	Class 3	1.85	Heavy truck traffic
CR 612	County Road	Sec-C	1.238	CR528	CR530	Class 3	2.50	Heavy truck traffic
CR 613	County Road	Sec-E	1.499	FM 917	Gina (CR513)	Class 3	3.00	Heavy truck traffic
CR 615	County Road	Sec-E	4.191	US 67	CR616	Class 3	0.08	Heavy truck traffic
CR 616	County Road -AKA Brent Road	Sec-E	4.112	CR507	FM 917	Class 3	2.00	Heavy truck traffic
CR616	County Road (CLOSED)	Sec-E	0.703	CR 507	CR 506	Closed	0.00	Closed and Gated
CR 616	County Road (CLOSED)	Sec-E	0.494	CR 506	DEAD END	Closed	0.00	Closed and Gated
CR 617	County Road	Sec-E	2.568	FM 157	CORDES	Class 3	1.75	Heavy truck traffic
CR 619	County Road	Sec-F	1.182	CR506	FM 157	Class 3	1.10	Heavy truck traffic
CR 620	County Road	Sec-F	0.27	Venus City Limits	Venus City Limits	Class 3	3.25	Heavy truck traffic
CR 707	County Road	Sec-A	2.949	Railroad tracks CR 808	I35-W service road	Class 3	2.00	Heavy truck traffic
CR 711	County Road	Sec-A	2.098	FM 917	Burl Cty/Lmt	Class 3	1.40	Heavy truck traffic
CR 711C	County Road	Sec-A	0.087	CR711	DEAD END	Class 3	1.60	High passenger traffic
CR 711D	County Road	Sec-A	0.132	CR711	DEAD END	Class 3	1.60	High passenger traffic
CR 715	County Road	Sec-A	0.462	CR 714 E	Tarver	Class 3	5.00	Redistricting 2/13/2022
CR 806	County Road	Sec-A	1.703	FM 917	BETHESDA DR	Class 3	2.60	Heavy truck traffic
CR 808	County Road	Sec-A	1.422	CR 707	FM 917	Class 3	3.30	Heavy truck traffic
CR 810	County Road	Sec-A	1.569	CR 707	Burleson City Limits	Class 3	3.20	Heavy truck traffic
CREEKSIDE COURT	Bent Tree Estates	Sec-B	0.278	Timber Meadow	End	Class 3	3.60	High passenger traffic
CRESTLINE TRAIL	Crestline Addition	Sec-B	0.37	FM 2738	END	Class 3	3.00	High passenger traffic
CROSS CREEK COURT	Cross Creek Estates	Sec-B	0.088	Cr 608	End	Class 3	3.00	High passenger traffic
CROSS CREEK CR	Bent Tree Estates	Sec-B	0.093	Trail Tree Ct	End	Class 3	2.10	High passenger traffic
CROSS ROAD	Oak View Farms	Sec-B	0.147	E. OAKVIEW CR	W. OAKVIEW CR	Class 3	2.00	Old road
CUMMINGS DR.	County Road (AKA CR 600)	Sec-B	2.869	FM 917	Alvarado City Limits	Class 3	3.30	Heavy truck traffic
CURTIS COURT	Timber Green	Sec-B	0.153	Curtis Rd	End	Class 3	3.00	High passenger traffic
CURTIS ROAD	Timber Green	Sec-B	0.625	Renfro	Ranchhouse	Class 3	3.00	High passenger traffic
CYPRESS LANE	Shaded Lane Estates	Sec-B	0.5	Shaded Lane	CR 608	Class 3	2.50	Brought into system 2015
DARLA COURT	The Village	Sec-C	0.205	CR 528	End	Class 3	3.00	Old road
DAVE ANGEL ROAD	Not a Sub Division	Sec-B	0.277	FM 2738	FM 2738	Class 3	2.89	Old road
DAY ROAD	Paradise Estates	Sec-B	0.607	CR 525	END	Class 3	3.00	Heavy truck traffic
DEBORAH DRIVE	Homesteads	Sec-E	0.699	Luisa Lane	Cr 509 (Thompson Rd)	Class 3	2.20	Old road
DELTA DRIVE	Five Eleven Estates	Sec-F	0.322	Cr 511	End	Class 3	1.00	Old road
DEW DROP COURT	Raintree Estates	Sec-E	0.144	Misty Meadows	End	Class 3	1.80	Old road
DONALD ROAD	Timber Green	Sec-B	0.182	Curtis Rd	Timber Ct	Class 3	3.00	High passenger traffic
DONNA COURT	Quail Creek Estates	Sec-B	0.32	Cr 602	End	Class 3	3.00	High passenger traffic
DONNYBROOK DRIVE	Bent Oaks Addition	Sec-B	0.383	Bent Oaks Dr	E. Hillside	Class 3	3.00	High passenger traffic
DON'S COURT	Homesteads	Sec-E	0.604	Luisa Lane	End	Class 3	4.00	Old road
DOVE COURT	Lark Meadows	Sec-E	0.052	Lark Meadows	End	Class 3	3.00	Old road
DUDLEY	Green Oaks Acres	Sec-A	0.601	I-35 Access	Lorene	Class 3	1.10	Old road
EASTERN VALLEY DR	Hills of Springwood	Sec-D	0.578	Cr 510	Ghost Ridge	Class 3	2.00	High passenger traffic
EASY STREET	Happy Hill Acres	Sec-B	0.564	FM917	END	Class 3	3.00	Old road
ELDORADO DRIVE	Eldorado Estates	Sec-B	0.482	CR 603	END	Class 3	2.50	Old road
ELLIS STREET	Not a Sub Division	Sec-F	0.53	Chambers	Hardy	Class 3	1.50	Heavy truck traffic
EMBRY LANE	Rolling Meadows	Sec-B	0.264	Plantation Dr South	Plantation Dr. North	Class 3	3.00	High passenger traffic
ENCHANTED COURT -North	Enchanted Oaks	Sec-B	0.154	Country Vista	End	Class 3	3.00	High passenger traffic
ENCHANTED COURT -South	Enchanted Oaks	Sec-B	0.15	Country Vista	End	Class 3	2.40	High passenger traffic
ENGLISH TRAIL	Not a Sub Division	Sec-E	0.432	Fm 917	Howell	Class 3	1.70	Heavy truck traffic

ERIC LANE	Rolling Meadows	Sec-B	0.124	Plantation Dr	End	Class 3	3.00	Old road
ETTA LANE	Green Oaks	Sec-A	0.408	Dudley Lane	Lorene	Class 3	0.80	Old road
EVEREST DR	Hills of Springwood	Sec-E	0.778	West View Dr	Eastern Valley	Class 3	1.80	High passenger traffic
FALCON COURT	Lark Meadows	Sec-E	0.083	CR 515	End	Class 3	1.20	Old road
FARRIS ROAD	Not a Sub Division	Sec-C	0.269	Fm 2738	FM 2738	Class 3	3.00	Old road
FIELD CREST CT	Green Ridge	Sec-E	0.108	Vista Ridge	end	Class 3	3.00	Old road
FLATROCK RD	Headwaters Estates	Sec-B	0.077	Redstone Rd	End	Class 3	3.00	Old road
FLORA	Shady Meadow Estates	Sec-B	0.149	CR 602-D (Forgotten Ln)	ROLAND	Class 3	3.00	Old road
FOOTHILLS DR	Hills of Springwood	Sec-E	0.778	Westview	Eastern Valley	Class 3	2.00	High passenger traffic
FOREST DRIVE	Angel Forest	Sec-B	0.214	FM 2738	END	Class 3	3.00	Old road
FOREST EDGE	The Forest	Sec-B	0.322	CR 531	Jackson Crest	Class 3	4.00	Routine passenger car traffic
FORGOTTEN LANE	Shady Meadow Estates	Sec-B	1.082	Burleson City Limits	FM 917	Class 3	1.20	Heavy truck traffic
FRONT STREET	LILLIAN	Sec-E	0.123	FM 2738	JESSEN	Class 3	1.40	Old road
GEORGE RENFRO DR.	LILLIAN	Sec-E	0.465	FM 2738	Becky Dr	Class 3	3.00	Heavy truck traffic
GEORGIA AVENUE	Hogan Acres	Sec-B	0.379	Burleson City Limits	End	Class 3	3.00	High passenger traffic
GHOST RIDGE DR	Hills of Springwood	Sec-E	0.737	West View Drive	Eastern Valley	Class 3	1.80	High passenger traffic
GINA LN	County Road	Sec-E	2.56	FM 2738	CR616	Class 3	2.20	Heavy truck traffic
GLENCOVE	Hidden Glenn	Sec-B	0.178	Sylvan Crest	Glendale	Class 3	3.00	Old road
GLENDALE	Hidden Glenn	Sec-B	0.143	SYLVAN GLEN	Glencove	Class 3	3.00	Old road
GOLD CREEK CT	N. Timber Creek Estates	Sec-D	0.277	End	End	Class 3	4.00	Old road
GRAND TETON DR	Hills of Springwood	Sec-E	0.134	CR 507	Ghost Ridge	Class 3	2.00	Old road
GRAY MIST COURT	Raintree Estates	Sec-D	0.115	Misty Meadows	End	Class 3	1.50	Old road
GRAYSTONE ROAD	Headwaters Estates	Sec-B	0.368	CR 605	Redstone Rd	Class 3	2.25	High passenger traffic
GRAZING CT	Monterrey Addition	Sec-D	0.258	Bending Trail	End	Class 3	2.80	Old road
GREEN RIDGE LANE	Green Ridge	Sec-E	0.839	Thomas Lane	End	Class 3	2.75	Heavy truck traffic
GREEN RIDGE COURT	Green Ridge	Sec-E	0.086	Green Ridge Lane	End	Class 3	3.00	Old road
GREEN VALLEY CR (E & W)	Green Valley Estates	Sec-B	0.733	Cr 527	CR 527	Class 3	2.00	Old road
HAPPY MEADOWS	Happy Meadows	Sec-D	0.654	CR 512	High Meadows	Class 3	1.00	Old road
HAPPY TRAILS	Happy Trails	Sec-D	0.682	Cummings Dr	CR 604	Class 3	1.00	Old road
HARDY STREET	Not a Sub Division	Sec-F	0.638	Ellis	St Paul	Class 3	1.40	Heavy truck traffic
HAROLDS COURT	Homesteads	Sec-E	0.183	James Drive	End	Class 3	3.00	Old road
HAWK COURT	Lark Meadows	Sec-E	0.111	Lark Meadows	End	Class 3	1.00	Old road
HEADWATERS RD	Headwaters Estates	Sec-B	0.27	Cr 528	Greystone Rd	Class 3	3.30	High passenger traffic
HEIGHTS ST	Pearl Addition	Sec-B	0.213	Renfro	End	Class 3	1.75	Old road
HICKORY LANE	Shaded Lane Estates	Sec-B	0.504	Shaded Lane	CR 608	Class 3	2.50	Brought into system 2015
HIDDEN GLENN	Hidden Glenn	Sec-B	0.276	Renfro	Sylvan Glenn	Class 3	2.00	Old road
HIDDEN LAKE COURT	Hidden Lakes	Sec-D	0.143	High Lake Rd	End	Class 3	1.60	High passenger traffic
HIGH LAKE ROAD	Hidden Lakes	Sec-D	0.498	High Meadows	CR 604	Class 3	0.80	Heavy truck traffic
HIGH MEADOWS DR	Hidden Lakes	Sec-D	1.427	FM 917	Meadow Crest	Class 3	0.50	Heavy truck traffic
HIGH POINT ROAD	Headwaters Estates	Sec-B	0.099	Headwaters	Redstone	Class 3	3.50	Old road
HILLCREST DR	Hill Top Estates	Sec-B	0.125	William Wallace Dr	Hilltop Cr	Class 3	3.00	Old road
HILLSIDE DR-E	Hill Top Estates	Sec-B	0.593	Bent Oaks	Tarrant County Line	Class 3	3.00	Old road
HILLSIDE DR-W	Hill Top Estates	Sec-B	0.297	McCullaur Rd	Tarrant County Line	Class 3	3.00	Old road
HILLTOP CR	Hill Top Estates	Sec-B	0.365	Hillside Dr East	Hoover Rd	Class 3	2.75	Old road
HOLLY DRIVE	Quail Creek	Sec-B	0.316	Cr 602	Donna Court	Class 3	3.00	Old road
HOLLY ROAD	Homesteads	Sec-E	0.829	CR 509	End	Class 3	2.40	Old road
HOOVER ROAD	Not a Sub Division	Sec-B	0.365	Bent Oaks	Tarrant County Line	Class 3	3.00	Heavy truck traffic
HOWELL DR	Not a Sub Division	Sec-E	0.476	English Trail	Bedford St	Class 3	1.50	Heavy truck traffic
HUDSON DRIVE	Hudson Estates	Sec-E	0.975	CR 616	Mitchell	Class 3	1.60	old road
HULEN MEADOWS COURT	Green Ridge	Sec-E	0.17	Vista Ridge	End	Class 3	3.00	Old road
HUNTINGTONBROOK CT	Brushy Creek Estates	Sec-E	0.168	CR 602	End	Class 3	4.00	Old road
IRONSTONE ROAD	Headwaters Estates	Sec-B	0.177	Sandstone	CR 605	Class 3	3.00	Old road
JACIE COURT	Timber Green	Sec-B	0.388	CR 602	End	Class 3	3.00	Old road
JAKE'S MEADOW	Rolling Meadows	Sec-B	0.119	Plantation Dr	End	Class 3	4.00	Old road
JACKSON CREST	The Forest	Sec-B	0.094	Forest Edge	Shady Oaks Trail	Class 3	3.00	Old road

JAMES DRIVE	Homesteads	Sec-E	0.323	Luisa	Harolds	Class 3	2.50	Old road
JANA LANE	Hogan Acres	Sec-B	0.093	Ladonna Lane	Burleson City Limits	Class 3	2.00	Old road
JAY LANE	Hilldale Estates	Sec-B	0.184	Oak Lane	End	Class 3	3.00	Old road
J D MOUSER PKWY	Not a Subdivision	Sec-C	0.56	FM 917	Cul-de-sac	Class 3	2.50	Brought into system 8/22/16
JEAN Lane	Hilldale Estates	Sec-B	0.339	Oak Lane	Jay Lane	Class 3	3.00	Old road
JEANES LANE	Homesteads	Sec-E	0.756	Deborah Dr.	End	Class 3	1.10	Old road
JESSEN STREET	LILLIAN	Sec-E	0.125	Front	fm 2738	Class 3	2.00	Old road
JESSICA DRIVE	Not a Sub Division	Sec-C	1.557	FM 917	Hank Dr	Class 3	1.60	Heavy truck traffic
JEWETT ROAD	Saddle Hills	Sec-B	0.494	Post Lane	Ryan	Class 3	3.75	High passenger traffic
JIMMY CT	Hogan Acres	Sec-B	0.078	Charles	End	Class 3	3.00	Old road
JOEY COURT	Hogan Acres	Sec-B	0.06	Charles	End	Class 3	3.00	Old road
JOHN CHARLES	Timber Green	Sec-B	0.239	Donald Rd	End	Class 3	3.00	Old road
JOHN COURT	Timber Green	Sec-B	0.029	John Charles	End	Class 3	3.00	Old road
JOHN'S ROAD	Homesteads	Sec-E	1.706	Luisa	CR 616	Class 3	4.00	Old road
JUNE DR	Mohr Estates	Sec-	0.235	Cr 600	Ann Way	Class 3	4.00	Old road
KAREN'S CORNER	Homesteads	Sec-E	1.409	Deborah Dr	Sally's Way	Class 3	1.00	Old road
KELLY LANE (east)	Homesteads	Sec-E	1.7	Luisa	CR 616			
KELLY LANE (west)	Homesteads	Sec-E	0.828	FM 2738	Luisa	Class 3	1.00	Old
KENNETH	Hogan Acres	Sec-B	0.11	Christopher Lane	Charles	Class 3	3.00	High passenger traffic
KETRON CT.- Phase IV	Rolling Meadows	Sec-B	0.086	Ketron	End	Class 3	3.00	Old road
KETRON RD- Phase IV	Rolling Meadows	Sec-B	0.36	Castle Rd	End	Class 3	3.00	Old road
KRAMER	LILLIAN	Sec-E	0.129	SYCAMORE	FRONT	Class 3	2.00	Old road
KRIS COURT	Homesteads	Sec-E	0.086	Reese Rd	End	Class 3	1.00	Old road
LADONNA AVE	Hogan Acres	Sec-B	0.149	Christopher	Burleson City Limits	Class 3	2.00	High passenger traffic
LAKEVIEW COURT	Hidden Lakes	Sec-E	0.04	High Meadows	End	Class 3	4.00	Old road
LARK MEADOWS DRIVE	Lark Meadows	Sec-E	0.78	CR 515	CR 515	Class 3	1.33	Old road
LIVE OAKS LANE	Hilldale Estates II	Sec-B	0.258	CR 602	Unger Lane	Class 3	4.00	Old road
LONG BRANCH ROAD	Bent Tree Estates	Sec-B	0.212	CR 600	Bent Tree	Class 3	2.28	High passenger traffic
LONGHORN DRIVE	None	Sec-E	0.247	FM917	Cul de Sac	Class 3	4.00	Concrete road
LOONEY LANE	Martin Acres	Sec-A	0.185	CR 711	End	Class 3	2.00	Old road
LORENE	Green Oaks Acres	Sec-A	0.082	Dudley Lane	Etta Lane	Class 3	2.20	Old road
LOST CREEK RD	Sierra Estates	Sec-C	0.217	CR 525	End	Class 3	2.30	Old road
LOWER MEADOWS LANE	Sage Meadows Addition	Sec-D	0.336	SAGE MEADOWS	CR 607	Class 3	1.40	Old road
LUISA LANE (CR 611)	Homesteads	Sec-E	1.639	Gina Lane	Thompson Rd	Class 3	2.16	Heavy truck traffic
LYN CT	Mohr Estates	Sec-	0.077	Ann Way	End	Class 3	4.00	Old road
Macadamia	Venus Ridge 1-2-3-4	Sec-E	0.451	Cr 501	Softslell	Class 3	3.00	Old road
Main	Paradise Estates	Sec-C	0.394	CR 525	End	Class 3	3.00	Heavy truck traffic
MARIANNA WAY-East	Homesteads	Sec-B	1.809	CR 616	Luisa Lane	Class 3	1.00	Heavy truck traffic
MARIANNA WAY-West	Homesteads	Sec-B	0.819	FM 2738	Luisa Lane	Class 3	1.20	Heavy truck traffic
MARKEDSTONE ROAD	Headwaters Estates	Sec-B	0.272	Headwater	End	Class 3	2.66	Old road
MARTHA'S WAY	Homesteads	Sec-E	0.33	Luisa Lane	Tommy's Court	Class 3	1.40	Old road
MARVIN STREET	LILLIAN	Sec-E	0.067	FM 2738	Walnut	Class 3	1.00	Old road
MARY'S COURT	Homesteads	Sec-E	0.135	Martha's Way	Martha's Way	Class 3	1.00	Old road
MCCULLAR ROAD	Hill Top Estates	Sec-B	0.247	Willam Wallace	Tarrant County	Class 3	3.00	Old road
McKINLEY DRIVE	Hills of Springwood	Sec-E	0.778	West View Dr	Eastern Valley	Class 3	1.30	High passenger traffic
MEADOW BREEZE CRT.	The Summitt	Sec-B	0.53	Summitt Dr	End	Class 3	3.00	Old road
MEADOW LAKE DRIVE	Hidden Lakes	Sec-D	0.405	High Meadow	High Meadow	Class 3	1.10	High passenger traffic
MEADOW OAKS DRIVE	Country Vista Estates	Sec-D	0.519	Winding Oaks Lane	end	Class 3	2.83	Old road
MEADOW WAY LANE	Green Ridge	Sec-E	0.238	Green Ridge Lane	Vista Ridge	Class 3	2.40	Old road
MEADOWCREST DRIVE	Hidden Lakes	Sec-D	0.565	CR 607	End	Class 3	1.10	Old road
MEADOWLARK DR	Lark Meadows	Sec-D	0.138	Meadow Crest Dr	End	Class 3	1.30	Old road
MEADOWVIEW DRIVE	Hidden Lakes	Sec-D	0.473	High Meadows	End	Class 3	1.75	Old road
MELINDA DRIVE	Homesteads	Sec-E	0.376	Luisa Lane	End	Class 3	1.80	Old road
MERRELL COURT	Shady Hills	Sec-B	0.377	CR 529	END	Class 3	0.00	Old road
MESQUITE DRIVE	AKA 618	Sec-E	1.114	FM 917	CR 515	Class 3	1.80	Heavy truck traffic

MILL CREEK	N. Timber Creek Estates	Sec-D	0.096	Vista North Dr	End	Class 3	4.00	N/A
MILLER STREET	LILLIAN	Sec-E	0.044	FM 2738	Walnut	Class 3	2.00	Old road
MISTY MEADOWS DR	Raintree Estates	Sec-D	0.528	Raintree Ct	Rainfall Rd	Class 3	0.80	Old road
MITCHELL DRIVE	Hudson Estates	Sec-C	0.494	CR 616	Hudson Dr	Class 3	1.30	Old road
MOCKINGBIRD LANE	Lark Meadows	Sec-E	0.082	Lark Meadows	End	Class 3	2.00	Old road
MONTERREY COURT	Monterrey Addition	Sec-D	0.147	S. Monterrey Dr	End	Class 3	2.10	Old road
MONTERREY DRIVE NORTH	Monterrey Addition	Sec-D	0.279	Bending Trail	Treeline Dr	Class 3	1.30	Old road
MONTERREY DRIVE SOUTH	Monterrey Addition	Sec-D	0.565	Treeline	Bending Trail	Class 3	1.30	Old road
MOORE ROAD	Saddle Hills	Sec-B	0.356	Saddle Hills	Jewett Rd	Class 3	3.00	Old road
MORNING FOG CT	Raintree Estates	Sec-D	0.148	Misty Meadows	End	Class 3	1.40	Old road
NOE LANE	Oak View Acres	Sec-B	0.472	Moore Rd	End	Class 3	2.50	Old road
OAK BRANCH ROAD	Timber Crest Estates	Sec-B	0.108	Timbercrest Dr	Timbercrest Dr	Class 3	3.30	Old road
OAK DRIVE	Oak View Farms	Sec-B	0.926	Forgotten Lane	End	Class 3	2.00	High passenger traffic
OAK LANE	Hilldale Estates	Sec-B	0.512	I-35 Access	End	Class 3	2.75	Old road
OAK LEAF DR	Country Vista Estates	Sec-B	0.151	North Winding Oaks	Meadow Oaks	Class 3	3.00	Old Road
OAK RIDGE COURT	The Summitt	Sec-B	0.046	Summitt Dr	End	Class 3	3.50	Old Road
OAK RIDGE DRIVE	Country Vista Estates	Sec-B	0.142	Winding Oaks Lane	Wild Oaks Ct	Class 3	2.50	Old road
OAK TRAIL DRIVE	Country Vista Estates	Sec-B	0.11	North Winding Oaks	Meadow Oaks	Class 3	3.00	Old road
OAKVIEW CIRCLE (E & W)	Oak View Farms	Sec-B	0.768	FM917	FM917	Class 3	2.78	Old road
PAINT BRUSH TRAIL	Peaceful Meadows	Sec-B	0.395	CR 531	END	Class 3	2.75	Old road
PALAMINO COURT	Happy Trails	Sec-E	0.075	HAPPY TRAILS	End	Class 3	1.87	Old road
PARADISE COURT	Paradise Estates	Sec-C	0.095	Main Street	End	Class 3	3.00	Old road
PEARL STREET	LILLIAN	Sec-E	0.127	FM 2738	FRONT	Class 3	2.00	Old road
PECAN TREE CT	Meadow Hill Addition	Sec-B	0.205	Cr 529	Deadend	Class 3	4.00	N/A
PECANWOOD ROAD	Pecanwood Estate	Sec-C	0.384	Cr 528	END	Class 3	3.00	Old road
PEIKOFF ROAD	Not a Sub Division	Sec-E	0.197	FM 2738	Thompson Rd	Class 3	3.00	Heavy truck traffic
PHEASANT RUN	Brushy Creek Estates	Sec-B	0.314	CR 602	End	Class 3	3.00	Old road
PICA DRIVE	Golden 60's	Sec-D	0.236	Burleson City Limits	End	Class 3	0.75	Old road
PIKES PEAK DR	Hills of Springwood	Sec-E	0.778	West View Dr	Eastern Valley	Class 3	1.60	High passenger traffic
PINTO STREET	Happy Trails	Sec-D	0.14	HAPPY TRAILS	End	Class 3	1.30	Old road
PIPER LANE	Piper Addition	Sec-E	0.486	FM 2738	End	Class 3	3.00	Old road
PLANTATION CT	Rolling Meadows	Sec-B	0.119	Plantation Dr	End	Class 3	3.00	Old road
PLANTATION DR	Rolling Meadows	Sec-B	1.041	Cr 602	Cr 527	Class 3	3.00	High passenger traffic
POST LANE	Saddle Hills	Sec-B	0.086	Castle	Jewett Rd	Class 3	3.00	Old road
POST OAK CT	Timber Green	Sec-B	0.061	Christopher Lane	End	Class 3	3.00	Old road
QUAIL LANE	Green Valley Estates	Sec-B	0.099	CR 602	W. Green Valley Cir.	Class 3	3.00	Old road
RAIL LANE	Saddle Hills	Sec-B	0.131	Jewett Rd	End	Class 3	4.00	Old road
RAINBOW CREST	Pecan Meadows	Sec-B	0.104	CR 602	End	Class 3	3.00	Old road
RAINDROP DRIVE	Raintree Estates	Sec-D	0.499	Raintree Ct	Rainfall Rd	Class 3	1.60	Old road
RAINFALL ROAD	Raintree Estates	Sec-D	0.356	Cr 607	End	Class 3	1.00	Old road
RAINTREE COURT	Raintree Estates	Sec-D	0.418	CR 607	End	Class 3	2.30	Old road
RAINTREE DR	Raintree Estates	Sec-D	0.493	Raintree Ct	CR 512	Class 3	1.00	Heavy truck traffic
RANHOUSE ROAD	Ranchettes Estates	Sec-D	0.362	Renfro	Curtis Rd	Class 3	3.00	Old road
RANCHVIEW COURT	High County Estates	Sec-D	0.119	Ranch View Dr	End	Class 3	3.00	Old road
RANCHVIEW DRIVE	High County Estates	Sec-B	0.196	Tumbling Trail	Ryan	Class 3	3.00	Old road
RAVEN COURT	Whispering Creek Estates	Sec-B	0.064	Whispering Creek	End	Class 3	3.00	Old road
REDWOOD CIRCLE	Shaded Lane Estates	Sec-B	0.322	Red Oak Lane	CR 608	Class 3	2.50	Brought into system 2015
RED OAK LANE	Shaded Lane Estates	Sec-B	0.509	Shaded Lane	CR 608	Class 3	2.50	Brought into system 2015
REDSTONE ROAD	Headwaters Estates	Sec-B	0.349	High Point Rd	End	Class 3	3.50	Old road
REESE ROAD	Homesteads	Sec-E	0.323	Luisa Lane	Kris Ct	Class 3	1.00	Old road
RENFRO	AKA-600	Sec-B	1.63	CR 518	FM 917	Class 3	3.60	Heavy truck traffic
RENFRO COURT	Renfro Estates	Sec-B	0.233	Renfro	End	Class 3	3.00	Old road
RICKY LANE	Mabe Addition	Sec-A	0.184	Sally Ann St	S Burleson Blvd	Class 3	4.00	Redistricting 2/13/2022 (residential)
ROBBY ROAD	The Village	Sec-D	0.082	Darla Ct	End	Class 3	3.00	Old road
ROBERT CIRCLE	Golden 60's	Sec-D	0.302	Pica Dr	End	Class 3	0.70	Old road

ROBERT'S LANE	AKA- Old Cr 809-A	Sec-A	0.135	Burleson City Limits	End	Class 3	2.40	Old road
ROBIN RD	Mabe Addition	Sec-A	0.184	Sally Ann St	S Burleson Blvd	Class 3	4.00	Redistricting 2/13/2022 (residential)
ROLAND STREET	Shady Meadow Estates	Sec-B	0.145	FLORA ST	Both Dead Ends	Class 3	3.00	Old road
ROLLING TRAILS DRIVE	Rolling Trails	Sec-D	0.334	CR 505	Rollings Tr. East	Class 3	1.80	Old road
ROLLING TRAILS -East-West	Rolling Trails	Sec-D	0.399	Rolling Trail Dr	Each end	Class 3	1.60	Old road
ROUGH ROAD	Rough Road	Sec-A	0.584	FM 917	End	Class 3	3.60	Heavy truck traffic
RUSSELL LANE	McDonald Addition	Sec-B	0.245	BENT OAKS DR	END	Class 3	3.00	Old road
RYAN AVENUE	Shadow Ridge Estates	Sec-B	0.727	E. Bethesda	Renfro	Class 3	3.00	Heavy truck traffic
SADDLE HILLS ROAD	Saddle Hills	Sec-B	0.621	RENFRO	CASTLE	Class 3	2.75	High passenger traffic
SAGE MEADOWS COURT	Sage Meadows Addition	Sec-D	0.104	SAGE MEADOWS	END	Class 3	1.00	Old road
SAGE MEADOWS DRIVE	Sage Meadows Addition	Sec-D	0.388	CR 607	END	Class 3	1.20	Old road
SAINT PAUL STREET	Not a Sub Division	Sec-F	0.6	Hardy	CR 511	Class 3	1.00	Heavy truck traffic
SALLY ANN ST	Mabe Addition	Sec-A	0.078	Robin Dr	Ricky Ln	Class 3	4.00	Redistricting 2/13/2022 (residential)
SALLY'S WAY	Homesteads	Sec-E	1.707	Luisa	CR 616	Class 3	4.00	High passenger traffic
SANDSTONE COURT	Stone Ridge Edition	Sec-B	0.178	CR 528	END	Class 3	3.00	High passenger traffic
SANDSTONE ROAD	Headwaters Estates	Sec-B	0.163	Markedstone	End	Class 3	3.00	Old Road
SARA LANE	Homesteads	Sec-E	0.366	Karens Corner	Holly Rd	Class 3	1.00	Old Road
SECOND STREET	Paradise Estates	Sec-C	0.125	FIRST CT	DAY RD	Class 3	1.80	Old road
SHADED LANE	Shaded Lane Estates	Sec-B	0.523	CR 529	Red Oak Lane	Class 3	2.00	Old road
SHADED LANE CIRCLE	Shaded Lane Estates	Sec-B	0.242	Shaded Lane	Red Oak Lane	Class 3	2.50	Brought into system 2015
SHADOW CREEK LN	Trailwood Estates	Sec-B	0.152	Woodbine Dr	End	Class 3	3.00	Old road
SHADOW RIDGE	Shadow Ridge Estates	Sec-B	0.25	Ryan	End	Class 3	3.00	Old road
SHADOW VALLEY CT	Shadow Valley Estates	Sec-B	0.509	SHADOW VALLEY DR	END	Class 3	3.00	Old road
SHADOW VALLEY DRIVE	Shadow Valley Estates	Sec-B	0.985	CR 528	Shadow Valley Ct	Class 3	2.25	Old road
SHADY HILLS CT	Shady Hills	Sec-B	0.059	Shady Hills Lane	End	Class 3	2.80	Old road
SHADY HILLS LANE	Shady Hills	Sec-B	0.493	CR 528	County Maintenance Sign	Class 3	2.80	Heavy truck traffic
SHADY OAKS TRAIL	The Forest	Sec-B	0.329	Cr 531	Jackson Crest	Class 3	2.60	Old road
SHEILA LANE	Sheila Lane Addition	Sec-B	0.218	Renfro	End	Class 3	3.00	Old road
SHERRY LN	Magnolia Farms	Sec-B	0.283	Ranchhouse Rd	End	Class 3	3.00	Old road
SIERRA EST. CIRCLE	Seirra Estates	Sec-C	0.67	CR 525	End	Class 3	2.30	Old road
SOFT SHELL DR	Venus Ridge 1-2-3-4	Sec-E	0.337	County Maint. Sign	End	Class 3	1.66	Old road - East end (Concrete 613.45') taken i
SORREL COURT	Happy Trails	Sec-D	0.056	Happy Trails	End	Class 3	1.20	Old road
SORREL WAY	Remuda	Sec-E	0.251	CR 617	Clydesdale	Class 3	1.30	Old road
SPRING SHOWER COURT	Raintree Estates	Sec-D	0.145	Misty Meadows	End	Class 3	2.00	Old road
STELLA LANE	Green Oaks Acres	Sec-A	0.447	Burleson City Limits	End	Class 3	1.00	Old road
STUART PARKWAY NORTH	Mountian View Est	Sec-C	0.152	Becky Drive	End	Class 3	2.00	Old road
STUART PARKWAY SOUTH	Mountian View Est	Sec-C	0.118	Becky Drive	End	Class 3	1.00	Old road
SUMMIT DRIVE	The Summitt	Sec-C	0.292	Cr 528	End	Class 3	3.00	Old road
SUN CREEK COURT	Green Ridge	Sec-E	0.075	Greenridge	End	Class 3	3.00	Old road
SUNSHINE LANE	Sunshine Acres	Sec-E	0.793	Thomas Lane	End	Class 3	2.20	Heavy truck traffic
SUZANNE PLACE	Hill Top Estates	Sec-B	0.111	Hillside Dr East	Hillside Drive West	Class 3	3.30	Old road
SYCAMORE STREET	None	Sec-B	0.049	FM 2738 (Main St)	Kramer	Class 3	2.00	Old Road
SYLVAN CREST	Hidden Glenn	Sec-B	0.145	Sylvan Glenn	Glencove	Class 3	3.00	Old road
SYLVAN GLEN	Hidden Glenn	Sec-B	0.176	Hidden Glenn	Sylvan Crest	Class 3	3.00	Old road
TANGLEWOOD DRIVE	Tanglewood Addition	Sec-B	0.478	CR 604	End	Class 3	1.25	Old road
TARVER ROAD	Not a Sub Division	Sec-A	2.304	W. Bethesda	979 ft North of Ward	Class 3	2.00	Redistricting 2/13/2022 - added .185/mile
TED'S COURT	Homesteads	Sec-E	0.103	Holly Rd	End	Class 3	1.00	Old road
THIRD STREET	Paradise Estates	Sec-C	0.151	Day Rd	Main St.(aka First)	Class 3	3.00	Old road
THOMAS LANE	Sunshine Acres	Sec-E	0.34	Green Ridge Lane	End	Class 3	2.25	Old road
THOMPSON ROAD	Homesteads	Sec-E	2.541	Fm 2738	Cr 615	Class 3	2.00	Heavy truck traffic
TIMBER COURT	Timber Green	Sec-B	0.134	East Renfro	Dead End	Class 3	3.00	Old road
TIMBER ROAD	Not a Sub Division	Sec-B	0.5	Brooks Rd	End	Class 3	3.00	High passenger traffic
TIMBERCREST	Timber Crest Estates	Sec-D	0.423	Cr 604	Timber Crest -S	Class 3	3.20	Heavy truck traffic
TIMBERCREST DRIVE N	Timber Crest Estates	Sec-D	0.109	Timber Crest	Timber Crest -E	Class 3	3.20	Old road
TIMBERCREST DRIVE E	Timber Crest Estates	Sec-D	0.325	Timber Crest	Timber Crest -E	Class 3	3.20	Old road

TIMBERCREST DRIVE S	Timber Crest Estates	Sec-D	0.108	Timber Crest	Timber Crest -E	Class 3	3.20	Old road
TIMBERMEADOW DRIVE	Timber Crest Estates	Sec-B	0.187	Timber Crest-N	Renfro	Class 3	3.60	Old road
TOMMY'S COURT	Homesteads	Sec-E	0.17	Martha's Way	End	Class 3	1.00	Old road
TONY'S COURT	Homesteads	Sec-E	0.144	Jean's Lane	End	Class 3	1.00	Old road
TOWERING OAKS COURT	Towering Oaks	Sec-B	0.41	Renfro	End	Class 3	4.00	Old road
TRACY'S COURT	Homesteads	Sec-E	0.086	Reese Rd	End	Class 3	1.00	Old road
TRAIL TREE CIRCLE	Bent Tree Estates	Sec-B	0.034	Trail Tree Ct	End	Class 3	3.70	Old road
TRAIL TREE COURT	Bent Tree Estates	Sec-B	0.726	CR 528	End	Class 3	2.20	Old road
TREE LINE DR	Monterrey Addition	Sec-D	0.123	FM 917	Monterrey	Class 3	1.70	Old road
TUMBLING TRAIL	High County Estates	Sec-B	0.169	Whispering Creek	End	Class 3	2.50	Old road
UNGER STREET	Hilldale Estates II	Sec-B	0.091	Cedar Lane	Live Oak Lane	Class 3	3.00	Old road
VALLEY VISTA DRIVE	Colonial Country Estates	Sec-B	0.341	Cr 527	Woodland Dr	Class 3	2.60	Old road
Vista North	N. Timber Creek Estates	Sec-D	0.138	Cr 604	Mill Creek	Class 3	4.00	Old road
VISTA RIDGE COURT	Green Ridge	Sec-E	0.172	Vista Ridge	End	Class 3	3.00	Old road
VISTA RIDGE LN	Green Ridge	Sec-E	0.665	Greenridge	Vista Ridge Ct	Class 3	2.25	Old road
WALNUT DRIVE	Walnut Creek Estates	Sec-B	1.027	Renfro	Cr 604	Class 3	3.50	Old road
WALNUT STREET	LILLIAN	Sec-E	0.332	Kramer St	Miller	Class 3	2.00	Old road - status modified Jul 16
WARD LANE- Aka 713	Not a Sub Division	Sec-A	0.386	Tarver	End at R/R Track	Class 3	2.70	Heavy truck traffic
WEST TARVER ROAD	Not a subdivision	Sec-A	0.184	Tarver Road	Railroad tracks	Class 3	2.50	Old road
WESTVIEW DRIVE	Hills of Springwood	Sec-E	0.709	CR 507	CR 510	Class 3	1.80	Heavy truck traffic
WHISPERING CRK LN	Whispering Creek Estates	Sec-B	0.524	Cr 518	End	Class 3	3.00	Old road
WHISPERING SPRINGS CT	The Summitt	Sec-B	0.085	Summitt Dr	End	Class 3	4.00	Old road
WILD OAKS COURT	Country Vista Estates	Sec-B	0.289	Meadow Oaks	End	Class 3	3.00	Old road
WILKINSON ROAD	Not a Sub Division	Sec-D	0.222	Cr 509	Fm 2738	Class 3	2.30	Heavy truck traffic
WILLOW LANE	Oak View Acres	Sec-B	0.315	CR 600	Noe Lane	Class 3	2.50	Old road
WILLOW OAK LANE	Shaded Lane Estates	Sec-B	0.496	Shaded Lane	CR 608	Class 3	2.50	Brought into system 2015
WILLOWBROWSE COURT	Bent Oaks Addition	Sec-B	0.093	Bent Oaks	End	Class 3	3.00	Old road
WINDING OAK LANE-North	Country Vista Estates	Sec-B	0.405	Country Vista Dr	Tarrant Cty Line	Class 3	2.00	Old road
WINDING OAK LANE-East	Country Vista Estates	Sec-B	0.214	Country Vista Dr	Meadow Oaks	Class 3	1.00	Old road
WINDY LANE	Cahill Country	Sec-D	0.583	High Lake Rd	South to DEAD END	Class 3	0.20	Old road
WINDY LANE	Cahill Country	Sec-D	0.1	High Lake Rd	North to DEAD END	Class 3	0.10	Old Road - not to specs
WINNETT ROAD	Not a Sub Division	Sec-B	0.299	E. Bethesda	CR 518	Class 3	3.00	High passenger traffic
WM WALLACE DRIVE	Hill Top Estates	Sec-B	0.417	Hoover	E. Hillside Dr	Class 3	2.50	Old road
WOOD DALE DRIVE	Wooddale Estates	Sec-B	0.406	Cr 531	Tarrant Cty Line	Class 3	2.75	Heavy truck traffic
WOOD WAY	Formerly 519-A	Sec-D	0.324	CR519	DEAD END	Class 3	1.80	Old road
WOODBINE COURT	Trailwood Estates	Sec-B	0.034	Woodbine Dr	End	Class 3	1.60	Old road
WOODBINE DR	Trailwood Estates	Sec-B	0.72	IH-35'	End	Class 3	2.60	Old road
WOODCREST DRIVE	Timber Crest Estates	Sec-B	0.108	Timbercrest	Timbercrest	Class 3	3.60	Old road
WOODED COURT	The Trees	Sec-B	0.194	CR 528	End	Class 3	1.00	Old road
WOODLAND CIRCLE	Colonial Country Estates	Sec-B	0.088	Woodland Dr	End	Class 3	3.00	Old road
WOODLAND DRIVE	Colonial Country Estates	Sec-B	0.444	Colonial Pkwy	Woodland Cr	Class 3	3.00	Old road
WOODLANDS DRIVE	Cliffwood Estates	Sec-D	0.23	Cliffwood Drive	Each end	Class 3	3.30	Old road
WOODWIND DRIVE	Cliffwood Estates	Sec-D	0.262	End of Cliffwood	Each end	Class 3	3.60	Old road
WREN COURT	Whispering Creek Estates	Sec-B	0.073	Whispering Creek	End	Class 3	3.00	Old road
Reported June	Total Current Road Miles 2022		234.673					

JOHNSON COUNTY, TEXAS
PRECINCT # 3
CULVERT INVENTORY / CONDITION REPORT 6-1-2023
ATTACHMENT "B"

Road Name	Culvert Location	# of Barrels	Length (ft)	Dia (in)	Headwall	Apron	None	Type	Condition (1 = Poor - 4 = Ex	Reason for Degrad
AARON'S COURT	at the intersection of Adriels Ln	1	36	18			x	Galv	2	Age & Traffic
ADOBE CT	NONE	0								Age & Traffic
ADRIEL'S LANE	at 3709 Adriels Lane	2	40	24			x	Galv	2	Age & Traffic
AMBER'S COURT	at the intersection of Adriels Ln	1	36	14			x	Galv	2	Age & Traffic
AMY COURT	NONE	0								Age & Traffic
ANGEL DR	at 6313 Angel Rd	1	36	36			x	Galv	4	Age & Traffic
	at 6508 Angel Rd	1	36	24			x	Galv	2	Age & Traffic
ANN WAY	at 4537 Ann Way	3	41	30	x			Galv	4	Age & Traffic
APPALOOSA COURT	intersection with Happy Trail	1	36	18			x	Galv	2	Age & Traffic
APPALOOSA CT	intersection with CR 617	2	45	24			x	Galv	2	Age & Traffic
APPLEWOOD CT	4005 Applewood Ct	5	40	24			x	Galv	4	Age & Traffic
ASHER ROAD	NONE	0								Age & Traffic
ASPEN LANE	at 2500 Aspen Ln (1)	1	50	29"x17"	x			Galv	2	Age & Traffic
	at 2500 Aspen Ln (2)	1	36	18	x			Galv	2	Age & Traffic
BAIRD'S LANE	.3 miles from FM 2738	1	32	36			x	Galv	3	Age & Traffic
BECKY DRIVE	NONE	0								Age & Traffic
BEDFORD STREET-AKA 520	at the intersection of Howell	2	41	48	x			Galv	2	Age & Traffic
BEN STREET	at intersection with Forgotten Ln	1	47	18	x			Galv	2	Age & Traffic
BENDING TRAIL	at the intersection with Monterrey	1	43	24	x			Galv	4	Age & Traffic
BENJAMIN'S COURT	at the intersection of Adriels Ln	1	36	18			x	Galv	2	Age & Traffic
BENT OAKS DRIVE	.2 miles east of Brooks	1	30	31x39	x			Galv	4	Age & Traffic
	.2 miles east of Hoover	4	42	36x46	x			Galv	3	Age & Traffic
	at intersection with Hillside E	2	43	24	x	x		Galv	3	Age & Traffic
BENT TREE COURT	NONE	0								Age & Traffic
BENT TREE TRAIL	at the intersection of Redstone	1	36	36			x	Galv	2	Age & Traffic
	at the intersection of Trail Tree Ct (1)	2	36	36			x	Galv	2	Age & Traffic
	at the intersection of Trail Tree Ct (2)	1	36	36			x	Galv	2	Age & Traffic
	at the intersection of Bent Tree Ct	1	37	24	x			Galv	1	Age & Traffic
	at the intersectino of Renfro	1	36	18			x	Galv	1	Age & Traffic
BETHESDA ROAD EAST	in the 200 blk of E. Bethesda	1	28	5'x9'	x			Box	4	Age & Traffic
	at the intersection of Shadow Ridge Dr	1	40	24			x	Galv	2	Age & Traffic
	in the 500 blk of E. Bethesda	1	30	18	xx			Galv	1	Age & Traffic
BETHESDA ROAD WEST	200' west of 512 W Bethesda	1	25	18			x	Galv	4	Age & Traffic
	100' east of 800 W Bethesda	2	26	18	x	x		Galv	4	Age & Traffic
	1100' east of 904 W Bethesda	2	35	18	x			Galv	4	Installed 2016
	100' east of 904 W Bethesda	1	30	24	x			Galv	4	Installed 2017
	50' west of 1004 W. Bethesda	1	30	60			x	Steel Pipe w/Conc	2	Age & Traffic
	east of intersection with CR 806	1	24	24	x	x		Galv	4	Age & Traffic
	100' west of CR 806	1	30	60	x	x		Galv	4	installed 2015
BIRCH LANE	at 2428 Birch	2	49	28"x19"	x			Galv	3	Age & Traffic
BLACK CANYON DRIVE	at intersection with CR 510	2	64	32	x	x		Galv	2	Age & Traffic
BLACKJACK LANE	at 111 Blackjack	1	41	24			x	Conc	3	Age & Traffic
BLAKELY STREET	NONE	0								Age & Traffic
BLAKE'S COURT	at the intersection with Luisa Ln	1	45	18			x	Galv	3	Age & Traffic
BLUEBIRD COURT	at the intersection with CR 515	1	43	18			x	Galv	2	Age & Traffic

BLUEBONNET DRIVE	at the intersection with CR 531	1	37	18			x	Galv	3	Age & Traffic
BOB BROWN STREET	at the intersectino with Jacie	1	40	18	x			Galv	4	Age & Traffic
BONNIEBRAE CT	NONE	0								Age & Traffic
BRAMBLE CREEK COURT	NONE	0								Age & Traffic
BRANDON LANE	at 2517 Brandon Ln	1	44	30			x	Galv	2	Age & Traffic
	at the intersection of Saddle Hills	1	44	18			x	Galv	3	Age & Traffic
BRENDA STREET	NONE	0								Age & Traffic
BRIAN ST	NONE	0								Age & Traffic
BRIAR HAVEN COURT	NONE	0								Age & Traffic
BRIAROAKS ROAD (all in 1 list)	.6 miles south of Ward Ln	1	30	24			x	Galv	3	Age & Traffic
	.4 miles south of Ward Ln	1	30	18			x	Galv	3	Age & Traffic
	at 128 S. Briaroaks	1	28	18			x	Conc	1	Age & Traffic
	30' south of Ward Ln	2	30	18			x	Conc	1	Age & Traffic
	10' south of Ward Ln	1	30	21			x	Conc	4	Age & Traffic
	.3 miles north of Ward Ln	1	35	24			x	Galv	2	Age & Traffic
	.2 miles north of Ward Ln	5	25	72	x			Galv	3	Age & Traffic
	.25 miles north of Ward Ln	1	38	24			x	Conc	3	Age & Traffic
	.25 miles north of Ward Ln	1	30	36			x	Galv	2	Age & Traffic
BRIAR PATCH LANE	at the intersection of CR 523	1	36	24			x	Galv	3	Age & Traffic
BROOKS ROAD	.6 miles north of Houston	3	28	44x53	x			Galv	3	Age & Traffic
BRYAN LANE	at the intersection of Saddle Hills	1	51	18			x	Galv	3	Age & Traffic
	at the intersection of Moore Rd	1	51	18			x	Galv	4	Age & Traffic
BUCKSKIN COURT	at the intersection with CR 617	2	45	24			x	Galv	2	Age & Traffic
BUTTERCUP CIRCLE	8908 Buttercup	1	45	18			x	Galv	4	Age & Traffic
CAHILL DRIVE	8705 Cahill	2	40	60	x			Galv	4	Age & Traffic
CANARY COURT	at the intersection with CR 515	1	39	18			x	Galv	1	Age & Traffic
CARDINAL COURT	at 409 Cardinal Ct	1	37	24			x	Galv	4	Age & Traffic
	at the intersection of Whispering Creek E	1	37	18			x	Galv	2	Age & Traffic
	at the intersection of Whispering Creek W	1	37	24			x	Galv	3	Age & Traffic
CARROL PRICE COURT	at the intersection of CR 528	1	38	28	x			Galv	1	Age & Traffic
	100' north of CR 528	2	39	34			x	Conc	4	Age & Traffic
	150' north of CR 528	1	39	34			x	Conc	4	Age & Traffic
CASTLE ROAD	at the intersection of Rail Ln	1	40	36			x	Galv	3	Age & Traffic
	at 2624 Castle Rd	1	38	30			x	Galv	1	Age & Traffic
	at the intersection of Saddle Hills	1	42	36			x	Galv	1	Age & Traffic
	at 2512 Castle Rd	1	47	24			x	Galv	3	Age & Traffic
CATHERINE COURT	intersection with Pica	1	36	18			x	Galv	2	Age & Traffic
CEDAR LANE	NONE	0								Age & Traffic
CELIA COURT	at the intersection of Sallys Way	1	40	24			x	Galv	2	Age & Traffic
CHAMBERS STREET	200' north of Ellis Rd	3	48	60			x	Galv	2	Age & Traffic
CHAPARRAL COURT	NONE	0								Age & Traffic
CHAPARRAL DRIVE	at intersection with Woodbine	1	35	18			x	Galv	2	Age & Traffic
	at intersection with Woodbine	2	35	18 & 24			x	Galv	4	Age & Traffic
	208 Chapparral Dr	1	35	28			x	Galv	4	Age & Traffic
	137 Chapparral Dr	1	36	48			x	Galv	4	Age & Traffic
CHARLES COURT	at the intersection of John Charles	1	35	20"x28"			x	Galv	3	Age & Traffic
CHARLES AVENUE	at the intersection of CR 603	1	45	24			x	Galv	3	Age & Traffic
	at 2460 Charles Ave	2	46	30			x	Galv	2	Age & Traffic
CHESTNUT	at the intersection with CR 501	1	81	36	x	x		Galv	4	Age & Traffic
CHLOIE STREET	at intersection with Forgotten Lane	1	51	18			x	Galv	2	Age & Traffic
CHRISTOPHER LANE	at 511 Christopher	1	48	20"x28"	x			Galv	3	Age & Traffic

	at the intersection with Post Oak Dr	2	36	30	x			Galv	3	Age & Traffic
	at the intersectino with CR 602	1	37	24			x	Galv	2	Age & Traffic
CLIFFWOOD DR	intersection with Woodwind	1	41	24	x			Galv	3	Age & Traffic
CLYDESDALE LANE	NONE	0								Age & Traffic
COLE ROAD	at the intersection of Brian St	1	40	36			x	Galv	4	Age & Traffic
COLONIAL CIRCLE	at 104 Colonial Cir	1	37	24			x	Galv	3	Age & Traffic
COLONIAL PARKWAY	at 129 Colonial Parkway	3	33	24	x			Galv	2	Age & Traffic
	at 117 Colonial Parkway	1	36	24			x	Galv	3	Age & Traffic
	at 109 Colonial Parkway	1	36	24			x	Galv	2	Age & Traffic
	at the intersection of CR 527	1	42	24			x	Galv	2	Age & Traffic
CORDES DRIVE	NONE	0								Age & Traffic
COUNTRY VISTA DRIVE	at intersection with Winding Oaks Ln	1	51	18	x			Galv	2	Age & Traffic
	.3 miles east of Hillside East	1	41	24			x	Galv	3	Age & Traffic
CR 401	60' south of 2212 CR 401	1	27	48x36	x	x		Box	4	Age & Traffic
CR404	20' north of 928 CR 404	1	20	24			x	Conc	3	Age & Traffic
CR 405-East	7801 CR 405E	1	29	24	x			Galv	2	Age & Traffic
	120' west of 6708 CR 405E	1	30	48	x			Galv	4	New
	130' west of 6708 CR 405E	1	30	48	x			Galv	4	New
	300' east of 6900 CR 405E	1	24	48	x			Galv	3	Age & Traffic
	intersection of CR 405E and CR 404	1	24	48			x	Galv	3	Age & Traffic
	100' east of 7208 CR 405E	1	24	36"			x	Galv	2	Age & Traffic
	300' east of 7304 CR 405E	1	24	48	x			Conc	2	Age & Traffic
CR 501	.2 miles from FM 157	1	26	48	x	x		Box	1	Age & Traffic
	.3 miles from FM 157(1)	3	35	48			x	Galv	2	Age & Traffic
	.3 miles from FM 157(2)	1	43	24	x			Conc	3	Age & Traffic
	.6 miles from FM 157	1	26	60	x	x		Box	4	Age & Traffic
	.8 miles from FM 157	1	26	36	x	x		Box	1	Age & Traffic
	1.1 miles from FM 157	1	26	48	x	x		Box	2	Age & Traffic
CR 502	.25 east of FM 157	1	40	30			x	Galv	4	Replaced 5/2022
CR505	4/10 mi from FM2738	4	40	120	x	x		Galv	4	Age & Traffic
	5/10 mi from FM2738	2	42	26	x	x		Galv	3	Age & Traffic
	8/10 mi from FM2738	1	46	80			x	Galv	2	Age & Traffic
	8/10 mi from FM2738	1	46	80			x	Galv	3	Age & Traffic
	100' East of Rolling Trails	1	36	48			x	Galv	1	Age & Traffic
	50' east of 9133 CR 505	2	36	24			x	Galv	2	Age & Traffic
CR 506	.1 mile southwest of 11601 CR 506	2	26	24			x	Conc	2	Age & Traffic
	.6 mile from CR 615	1	32	60	x			Galv	1	Age & Traffic
CR 507	NONE	0								Age & Traffic
CR 508	.2 mile east of 7525 CR 508	2	40	48	x			Galv	4	Replaced 2017
CR 510	100' west of 8801 CR 509	2	30	60	x			Galv	2	Age & Traffic
CR 511	200' north of 14616 CR 511	1	27	28			x	Galv	1	Age & Traffic
	.1 mile south of Branch Creek Rd	3	31	32			x	Galv	3	Age & Traffic
	north of 14129 CR 511	1	30	18			x	Galv	4	Age & Traffic
	100' north of 13901 Cr 511	1	35	48			x	Galv	4	Age & Traffic
	100' south of 13620 CR 511	1	36	36			x	Galv+Conc	3	Age & Traffic
	50' south of 13901 CR511	1	28	20			x	Galv	4	Age & Traffic
	intersection with Reese Rd	1	26	18			x	Galv	4	New
CR 512	7424 CR 512	2	24	36	x			Galv	3	Age & Traffic
	intersection with CR 604	1	37	48	x			Galv	2	Age & Traffic
	100 ft west of 7709 CR 512	3	35	48	x			Galv	2	Age & Traffic
	7829 CR 512	1	28	24			x	Galv	4	New

	(7902) at intersection with Raintree Dr	1	28	36			x	Galv	4	New
CR 513 (Gina)	at the intersection of Luisa Ln	1	45	24			x	Galv	3	Age & Traffic
	.4 miles from Luisa Ln	1	33	24			x	Galv	3	Age & Traffic
	.6 miles from Luisa Ln	3	37	36			x	Galv	3	Age & Traffic
	at the intersection of FM 2738	1	36	18			x	Galv	3	Age & Traffic
	.4 miles from CR 616	2	38	36	x			Galv	3	Age & Traffic
	at the intersection of CR 610	1	38	36	x			Galv	3	Age & Traffic
	at 9000 Gina Ln (1st)	1	38	36	x			Galv	3	Age & Traffic
	at 9000 Gina Ln (2nd)	1	40	48	x			Galv	3	Age & Traffic
	at 8740 Gina Ln	1	37	26			x	Galv	3	Age & Traffic
CR 514	.3 miles east of CR 616	1	32	34			x	Galv	4	Age & Traffic
	at the intersection of CR 616	1	38	32	x			Galv	3	Age & Traffic
CR 515	at the intersection of Lark Meadow	1	36	40			x	Galv	3	Age & Traffic
	.3 miles from Lark Meadow	2	31	36			x	Galv	3	Age & Traffic
CR 517	300' from end	1	22	18			x	conc	3	Age & Traffic
	intersection with Cummings	1	34	40	x			Galv	3	Age & Traffic
CR 518	8000 blk of CR 518	1	32	28"x42"			x	Galv	2	Age & Traffic
	8100 blk of CR 518	2	35	48	x			Galv	4	Age & Traffic
	at the intersection of Whispering Creek	1	34	26"x45"			x	Galv	4	Age & Traffic
	at the intersection of Brian St	1	30	18	x			Galv	4	Age & Traffic
	at the intersection of Renfro	1	34	36			x	Galv	2	Age & Traffic
	.1 miles east of 6800 CR 518 (1)	2	25	18			x	Galv	2	Age & Traffic
	.1 miles east of 6800 CR 518 (2)	2	24	20"x28"	x			Galv	1	Age & Traffic
	.1 miles south of 7300 CR 518	3	24	30"x42"	x			Galv	1	Age & Traffic
	7400 blk of CR 518	1	26	18"x28"	x			Galv	2	Age & Traffic
	7600 blk of CR 518	1	24	18	x			Galv	4	Age & Traffic
	7900 blk of CR 518 (1)	1	41	18			x	Galv	3	Age & Traffic
	7900 blk of CR 518 (2)	2	32	20"x28"	x			Galv	3	Age & Traffic
CR 519	.2 miles north of FM 2738	1	33	37			x	Galv	4	Age & Traffic
	.3 miles north of FM 2738	1	34	24			x	Galv	1	Age & Traffic
	.1 miles north of FM 2738	1	30	36			x	Galv	4	Age & Traffic
	1.3 miles north of FM 2738	1	40	36			x	Galv	4	Age & Traffic
	at 9001 CR 519	2	40	50	x			Galv	4	Age & Traffic
	at the intersection of CR 605	1	25	53			x	Galv	4	Age & Traffic
CR 523	.1 miles east of CR 605	2	36	50"x40"	x			Galv	3	Age & Traffic
	at 8921 CR 523	1	20	18			x	Conc	3	Age & Traffic
	at the intersection of CR 605B	1	44	unk			x	Galv	1	Age & Traffic
CR 525	north of FM 2738	3	38	48	x	x		Galv	2	Age & Traffic
	50' east of 10812 CR525	1	28	24			x	Galv	3	Age & Traffic
	north of Lost Creek Rd	1	24	24			x	Conc	2	Age & Traffic
	50' north of 11736 CR 525	2	32	60	x			Galv	1	Age & Traffic
	100' north of Hidden Branch	1	55	60	x			Galv	2	Age & Traffic
	north of 1112 CR 525	1	24	60	x			Galv	2	Age & Traffic
CR 526	north side of intersection with CR 525	1	30	36			x	Galv	2	Age & Traffic
	100' southeast of intersection of CR525	2	36	48			x	Galv	4	Age & Traffic
	at 7736 CR 526	1	33	24			x	Galv	2	Age & Traffic
	southeast of 7560 CR 526	2	31	18"(1) & 36"(1)			x	Galv	4	Age & Traffic
	50' east of 7301 CR 526	1	40	24			x	Galv	4	Age & Traffic
	50' east of 300 CR 526	1	36	18			x	Galv	2	Age & Traffic
	.2 miles west of Jessica	1	36	48			x	Galv	4	Age & Traffic
	at intersection with CR 525 (south side)	1	46	unk			x	Galv	1	Age & Traffic

CR 527	at 6717 CR 527	2	45	48	x			Galv	4	Age & Traffic
	6800 blk of CR 527	2	28	48	x			Galv	3	Age & Traffic
	6936 CR 527	2	30	60	x			Galv	3	Age & Traffic
CR 528	50' west of 10808 CR 528	2	38	28	x			Galv	2	Age & Traffic
	100' east of 11301 CR 528	3	36	20	x			Galv	2	Age & Traffic
	50' east of 11432 CR 528	2	42	48	x			Galv	2	Age & Traffic
	50' west of 12200 CR 528	2	34	24	x			Galv	4	Age & Traffic
	50' east of 12256 CR 528	1	38	18	x			Galv	4	Age & Traffic
	50' west of CR 526	2	36	32	x	x		Galv	2	Age & Traffic
	1.9 miles from FM 2738	1	30	24			x	Galv	3	Age & Traffic
	2.3 miles from FM 2738	2	30	48	x	x		Galv	3	Age & Traffic
	.1 mile from FM 2738	1	27	24			x	Galv	3	Age & Traffic
	.2 miles from FM 2738	1	21	26			x	Conc	3	Age & Traffic
	.3 miles from FM 2738	3	26	18			x	Galv	1	Age & Traffic
	.4 miles from FM 2738	1	26	18			x	Galv	2	Age & Traffic
	.5 miles from FM 2738	1	29	24			x	Conc	2	Age & Traffic
	at the intersection of CR 608 (1)	1	33	30	x			Galv	2	Age & Traffic
	at the intersection of CR 608 (2)	1	51	48	x	x		Galv	3	Age & Traffic
	at the intersection of CR 608 (3)	1	31	24			x	Galv	2	Age & Traffic
	at the intersection of CR 608 (4)	1	33	36	x			Galv	3	Age & Traffic
	.3 miles east of CR 608 (1)	2	31	62			x	Galv	3	Age & Traffic
	.3 miles east of CR 608 (2)	1	29	24			x	Galv	4	Age & Traffic
	.5 miles east of CR 608 (1)	1	24	16			x	Galv	3	Age & Traffic
	.5 miles east of CR 608 (2)	1	26	18			x	Galv	4	Age & Traffic
	.5 miles east of CR 608 (3)	1	26	18			x	Galv	2	Age & Traffic
	.5 miles east of CR 608 (4)	1	30	24			x	Galv	3	Age & Traffic
	.6 miles east of CR 608	1	21	24			x	Conc	4	Age & Traffic
	.8 miles east of CR 608	1	26	24			x	Galv	4	Age & Traffic
	50' west of CR 608	1	30	24			x	Galv	2	Age & Traffic
	at the intersection of Sandstone	1	40	18			x	Galv	2	Age & Traffic
	at 8200 CR 528	1	28	36			x	Galv	2	Age & Traffic
	at 8528 CR 528	1	30	36			x	Galv	3	Age & Traffic
	at 8525 CR 528	1	25	24			x	Conc	3	Age & Traffic
	at 8601 CR 528	1	30	32			x	Galv	3	Age & Traffic
CR 529	at 1301 CR 529	1	24	18			x	Galv	4	Age & Traffic
	at the intersection of CR 529A	3	30	36	x	x		Galv	4	Age & Traffic
	at 1711 CR 529	1	25	18			x	Galv&Conc	3	Age & Traffic
	at 1445 CR 529	2	31	30"x45"	x			Galv	4	Age & Traffic
	at 1449 CR 529	2	24	24	x			Galv	4	Age & Traffic
	at 1600 Blk	1	34	18	x			Galv	4	New 2017
	at the intersection of CR 608	2	30	96	x			Galv	1	Age & Traffic
	at 2440 CR 529	1	32	18			x	Galv	2	Age & Traffic
	.2 miles west of CR 606	1	21	18 arched			x	Galv	4	replaced 4/2023
	at 2200 CR 529	2	30	40			x	Galv	3	Age & Traffic
	.1 miles east of CR 529A	1	30	20			x	Galv	3	Age & Traffic
CR 529-A	at the intersection of CR 529	1	28	20	x			Galv	4	Age & Traffic
CR 530	100' north of 8712 CR 530	1	20	24			x	Conc	2	Age & Traffic
	.1 miles from FM 2738	1	24	21			x	Conc	4	Age & Traffic
	8312 CR 530	1	30	18			x	Galv	4	Replaced 2018
	390' S of 8632 CR 530	1	24	36			x	Galv	4	Replaced 2017
	.2 miles from FM 2738	1	27	18			x	Galv	1	Age & Traffic

	at 8217 CR 530	1	26	unk			x	Galv	1	Age & Traffic
CR 530-B	100' from County Maintenance Sign	1	28	24	x			Galv	4	Age & Traffic
	100' south of 3500 CR530B	1	25	16	x	x		Galv	4	Age & Traffic
	50' south of 3623 CR 530B	1	23	16	x	x		Galv	4	Age & Traffic
	100' from county maintenance sign	1	36	36			x	Galv	2	Age & Traffic
	at 3814 CR 530-B	1	39	18			x	Galv	2	Age & Traffic
CR 531- AKA HOUSTON RD	at the intersection of CR 603A	1	29	12			x	Conc	2	Age & Traffic
	in the 3400 blk of CR 531	1	35	54"x42"	x			Galv	4	Age & Traffic
	150' west of CR 606	2	44	42	x	x		Galv	4	Age & Traffic
	.1 miles east of Burleson City Limits	1	24	12			x	Conc	1	Age & Traffic
	at the intersection of Bluebonnett	1	33	24			x	Conc	3	Age & Traffic
	at 2812 CR 531	1	24	18			x	Conc	2	Age & Traffic
CR 602	2900blk of CR 602	1	32	18			x	Conc	3	Age & Traffic
	at 2717 CR 602	1	28	30			x	Galv	3	Age & Traffic
	at 2501 CR 602 (1)	2	34	21"x27"	x			Galv	3	Age & Traffic
	at 2501 CR 602 (2)	2	20	18			x	Conc	3	Age & Traffic
	north of Hunting Brook Rd	4	40	36	x	x		Galv	4	New
	.3 miles west of Renfro	1	38	18			x	Conc	3	Age & Traffic
	.2 miles west of Renfro	1	30	24			x	Conc	3	Age & Traffic
	200' west of Renfro	2	35	38"x48"	x			Galv	3	Age & Traffic
	1000 blk of CR 602	1	35	36	x			Galv	2	Age & Traffic
	at the intersection of CR 527	1	43	30			x	Galv	2	Age & Traffic
CR 603	at 9920 CR 603	2	21	16"	x			Conc&Steel	2	Age & Traffic
	at the intersection of CR 603C	1	35	18			x	Galv	1	Age & Traffic
	150' north of CR529	2	28	36	x			Galv	3	Age & Traffic
	at 10301 CR 603	1	24	18			x	Galv	4	Age & Traffic
	.2 miles north of CR 529A	1	35	20			x	Galv	4	Age & Traffic
CR 603-A	at 10703 CR 603A	1	22	26"x44"			x	Galv	2	Age & Traffic
	at the end of CR 603A	1	33	28"x36"	x			Galv	3	Age & Traffic
	100' from the end of CR 603A	2	28	36 arch	x			Galv	4	Age & Traffic
CR 603-C	NONE	0								
CR 604- N & S of 917	7001 CR 604	2	30	36	x	x		box culvert	4	added box culvert 4/2023
	intersection with Cummings	1	40	30	x			Galv	1	Age & Traffic
	6748 CR 604	1	30	18	x			Galv	2	Age & Traffic
	intersection with Cummings (W)	2	27	24	x			conc	1	Age & Traffic
	near 9113 CR 604	1	30	30	x			Galv	4	New 2017
	west of 7717 Cr 604	1	24	40	x			Galv	3	Age & Traffic
	.5 mile south of CR 512	3	22	(2)36 & (1)30	x			Galv	3	Age & Traffic
	intersection with CR 512	1	35	36	x			Galv	4	Age & Traffic
	90 degree turn south of CR 512	1	40	36			x	Galv	2	Age & Traffic
	.1 miles from Cummings	1	21	18 x 30	x			Galv Conc	1	Age & Traffic
	at 11320 CR 604	1	28	18			x	Conc	3	Age & Traffic
	at 11601 CR 604	2	24	36	x			Galv	4	Age & Traffic
	1.0 miles from CR 523	3	72	43	x			Galv/plastic liners	4	Oct-22
	.5 miles north of FM 917	1	24	65	x			Steel/Galv	3	Age & Traffic
	.7 miles north of FM 917	1	20	23			x	Galv	3	Age & Traffic
	at the intersection of CR 519	1	38	24			x	Galv	2	Age & Traffic
	.1 miles north of CR 519	1	21	18			x	Conc	3	Age & Traffic
CR 605	at the intersection of CR 523	2	55'&64'	44"x70"	x			Galv	4	Age & Traffic
	at 5300 CR 605	2	32	28	x		x	Galv	4	Age & Traffic
	.2 miles north of CR 605A	1	30	24	x		x	Galv	4	Replaced 2017

	.5 miles north of CR 605A	1	32	34			x	Galv	2	Age & Traffic
	.7 miles north of CR 605A	2	40	60	x			Galv	2	Replaced 6/2021
CR 605A	at 8216 CR 605A	1	35	36	x			Galv	4	Age & Traffic
CR 605-B	NONE	0								Age & Traffic
CR 606	.2 miles north of CR 529	1	34	72	x			Galv	4	Age & Traffic
	.9 miles north of CR 529	2	33	42			x	Galv	4	Age & Traffic
	1.3 miles north of CR 529	1	26	29	x			Galv	3	Age & Traffic
CR 607	20' south of 2820 CR 607	2	30	36	x			Galv	4	Replaced 6/2021
	40' east of 4000 CR 607	4	36	48	x			Galv	3	Age & Traffic
	40' east of 4212 CR 607	1	27	24	x			Galv	3	Age & Traffic
	south of CR 505 intersection	2	38	48	x			Galv	2	Age & Traffic
	at intersection with CR 509	2	30	24	x			Galv	4	Replaced 11/2021
	60' south of 1041 CR 607	2	38	36	x			Galv	3	Age & Traffic
	.2 mile north of Hwy 67	1	35	24	x			Galv	3	Age & Traffic
	60' south of 1829 CR 607	3	10' wide	72" high	x	X		Concrete	4	New Box Culverts 2017
CR 608	at 5670 CR 608	1	24	18			x	Galv	3	Age & Traffic
	at 6317 CR 608	1	34	24			x	Galv	4	New
	at 6133 CR 608	1	33	18			x	Galv	2	Age & Traffic
	at 5908 CR 608	3	41	66"x90"	x			Galv	4	Age & Traffic
	at the intersection of CR 523	1	22	24			x	Conc	3	Age & Traffic
	.4 miles south of CR 519	1	31	31			x	Galv	4	Age & Traffic
	.7 miles south of CR 519	1	31	24			x	Galv	3	Age & Traffic
	at 4501 CR 608	1	33	16			x	Galv&Conc	2	Age & Traffic
	at 4413 CR 608	2	28	27"x43"	x			Galv	4	Age & Traffic
	at 4401 CR 608	1	29	18			x	Conc	1	Age & Traffic
	at the intersection with Aspen	1	40	24	x			Galv	3	Age & Traffic
	at the intersection with Birch	3	42	24	x			Galv	3	Age & Traffic
	at the intersection with Willow Oak	2	44	50	x			Galv	3	Age & Traffic
	at the intersection with Cypress (N side)	1	43	45	x			Galv	2	Age & Traffic
	at the intersection with Cypress (S side)	1	43	45	x			Galv	2	Age & Traffic
	at the intersection with Hickory (N side)	4	43	30	x			Galv	3	Age & Traffic
	at the intersection with Hickory (S side)	4	43	30	x			Galv	3	Age & Traffic
	.5 miles south of CR 529	4	32	50"x62"	x			Galv	4	Age & Traffic
	at the intersection with CR 528 (N side)	1	42	24			x	Conc	4	Age & Traffic
	at the intersection with CR 528 (S side)	1	53	50"x72"	x			Galv	3	Age & Traffic
CR 608A	300' west of FM 2738	1	46	60	x			Galv	2	Age & Traffic
CR 610	at 4433 CR 610	1	30	36	x			Galv	3	Age & Traffic
CR 612	200' north of CR 528	1	20	18	x			Galv	1	Age & Traffic
	northwest of 8700 CR612	1	26	18	x			Galv	2	Age & Traffic
	100' northeast of Bramble Creek Ct	1	22	unk	x			unk-buried	1	Age & Traffic
	100' east of CR 530	1	27	18	x			Galv	3	Age & Traffic
	125' east of CR 530	1	27	18			x	Galv	4	Age & Traffic
CR 613	at 4233 CR 613	1	30	36			x	Galv	3	Age & Traffic
	at 3501 Cr 613	1	37	24	x			Galv+Conc	3	Age & Traffic
	at the intersection with Gina Ln	1	40	48			x	Galv	3	Age & Traffic
CR 615	at 2641 CR 615	1	38	24	x			Galv	3	Age & Traffic
	at 2901 Cr 615	1	25	36	x			Galv	2	Age & Traffic
	at this intersection with CR 616	2	41	60	x	x		Galv	3	Age & Traffic
	at 2101 CR 615	2	26	24			x	Galv	2	Age & Traffic
	at 1637 Cr 615	1	31	30			x	Galv	3	Age & Traffic
	at the intersection with CR 505 (1)	2	34	36	x			Galv	4	

	at the intersection with CR 505 (2)	2	26	36	x			Galv	4	
	at the intersectin with CR 506	1	29	36	x	x		Galv	4	Age & Traffic
	.1 miles from CR 506	2	50	36			x	Galv	4	Replaced 3/2022
	.2 miles from CR 506	1	40	42 arched			x	Galv	4	Replaced 3/2022
	.6 miles from CR 506	1	35	30			x	Galv	2	Age & Traffic
	.9 miles from CR 506	1	36	30			x	Galv	2	Age & Traffic
CR 616	at intersection with CR 514	2	32	24 & 32	x			Galv	2	Age & Traffic
	between Marianna Way & Johns Rd	5	36	72	x			Galv	2	Age & Traffic
	200' south of 2401 CR 616	2	36	72	x (wood)			Galv	3	Age & Traffic
	100' north of 1804 CR 616	1	28	48			x	Galv	2	Age & Traffic
	1612 CR 616	1	27	28	x			Galv	3	Age & Traffic
	.1 mile south of CR 514	2	32	24	x	x		Galv	4	Age & Traffic
	at intersection with Gina (box culv)	1	10'x4'	60	x	x		Conc	4	New
	500' south of Gina	2	37	72	x			Galv	2	Age & Traffic
	.2 miles north of CR 917	1	26	36			x	Galv	2	Age & Traffic
CR 617	at 3125 CR 617	2	30	24			x	Conc	2	Age & Traffic
	Between "S" Curve (1)	1	45	48	x			Galv	2	Age & Traffic
	Between "S" Curve (2)	2	45	60			x	Galv	4	Age & Traffic
	at the intersection with Cordes	1	48	24			x	Galv	4	Age & Traffic
	500' south of CR 514	2	30	24	x			Galv	2	Age & Traffic
	450' south of CR 514	2	30	24	x			Galv	2	Age & Traffic
CR 619	on gravel seccion	2	36	72	x	x		Galv	4	Age & Traffic
CR 620	at end of county maintenance	3	30	32			x	Galv(2)-Conc(1)	1	Age & Traffic
	20' north of 18641 CR 620	1	24	36			x	Galv	2	Age & Traffic
CR 707	50' east of CR 808	2	36	24	x			Galv	4	Age & Traffic
	at 4805 CR 707	2	30	36"(1) & 48"(1)			x	Galv	4	Age & Traffic
	50' east of 4805 CR 707	1	24	unk	x			Galv	3	Age & Traffic
	200' west of 5137 CR 707	2	30	36			x	Galv	4	Age & Traffic
	100' east of 5504 CR 707	1	31	72	x			Galv	1	Age & Traffic
	100' east of 5816 CR 707	3	35	72	x			Galv	3	Age & Traffic
	100' west of I-35 Svc Road	1	24	20			x	Galv	2	Age & Traffic
CR 711	intersection of CR 809 north	2	36	48			x	Galv	2	Age & Traffic
	60' east of intersection with CR 809	3	34	36			x	Galv	2	Age & Traffic
	100' east of intersection with CR 809	2	24	48	x			Galv	2	Age & Traffic
	4600 Cr 711	1	30	18			x	Galv	3	Age & Traffic
	150' northeast of 4413 CR 711	1	26	36			x	Galv	1	Age & Traffic
	40' northeast of 4200 CR 711	2	30	18	x	x		Galv	4	Age & Traffic
	350' southwest of 4101 CR 711	2	30	18	x			Galv	4	Replaced Nov 2016
	250 south of 5110 Taggart Ln (private rd)	1	40	24 arched			x	Galv	4	Replaced 11/2022
	150' north of FM 917	2	26	18	x	x		Galv	4	Age & Traffic
	north side if intersection with FM917	1	24	18			x	Conc	2	Age & Traffic
	20' west of intersection with CR 711C	1	31	21		x		Galv	4	New
CR 711C	South end of CR 711C	1	24	42			x	Conc	1	Age & Traffic
CR 711D	80' northwest of 4101 CR 711D	1	30	36			x	Conc	4	Age & Traffic
	at intersection of CR 711	1	34	18			x	Galv	2	Age & Traffic
CR803	NONE	0								Age & Traffic
CR 806	.1 mil south of W Bethesda	1	24	18			x	Galv	2	Age & Traffic
	200' north of 4536 CR 806	2	24	18			x	Galv	2	Age & Traffic
	60' south of 4500 CR 806	1	30	24			x	Galv	3	Age & Traffic
	.3 mile northwest of 4200 CR 806	1	24	18			x	Galv	2	Age & Traffic
	northwest side of 4100 CR 806	2	24	24			x	Galv	2	Age & Traffic

CR 808	50' east of 2609 CR 808	2	24	36	x		Galv	4	Age & Traffic
	150' south of FM 917	1	28	24		x	conc	1	Age & Traffic
CR 809	at 6108 CR 809	2	24	48	x		Galv	3	Age & Traffic
	80' south of 6208 CR 809	1	24	24		x	Galv	2	Age & Traffic
	50' north of 6228 CR 809	1	37	36		x	30'Conc 7/galv	3	Age & Traffic
	60' southeast of CR 809	1	40	24		x	Galv	2	Age & Traffic
	50' southeast of 6400 CR 809	1	38	36		x	Galv	2	Age & Traffic
	south of intersection with CR 711	3	36	36		x	Galv	3	Age & Traffic
CR 810	100' southwest of 2508 CR 810	3	24	36"(2) & 24"(1)		x	Galv	2	Age & Traffic
	150 yds south of 2432 CR 810	1	31	24		x	Galv	4	Age & Traffic
	50' north of 2201 CR 810	1	28	18		x	Galv	2	Age & Traffic
CREEKSIDE COURT	at 3908 Creekside Ct	1	40	30		x	Galv	3	Age & Traffic
CRESTLINE TRAIL	.1 miles from FM 2738	1	69	22		x	Galv	3	Age & Traffic
	at 10036 Crestline	1	43	18		x	Galv	2	Age & Traffic
	at 10025 Crestline	1	38	32		x	Galv	2	Age & Traffic
CROSS CREEK CT (off CR 608)	at the intersection of CR 608	1	36	30		x	Galv	2	Age & Traffic
CROSS CREEK CT (Off Trail Tree)	at the intersection of Trail Tree Ct	1	36	24	x		Galv	2	Age & Traffic
CROSS ROAD	at intersection with W Oakview	1	31	18	x		Conc	2	Age & Traffic
	at intersection with E Oakview	2	36	24		x	Galv	2	Age & Traffic
CUMMINGS DR	300' south of CR 517	1	27	36x48		x	Box	4	Age & Traffic
	Billy Boyd well North	1	27	4	x		Box	4	Age & Traffic
	intersection of Cummings and CR 604	1	45	36	x		Galv	3	Age & Traffic
	Billy Boyd Well south	1	27	10'x2'	x		Box	4	Age & Traffic
	7817 Cummings	1	26	36x48	x		Box	4	Age & Traffic
CURTIS COURT	2725 Curtis Ct	1	49	20		x	Conc	2	Age & Traffic
CURTIS ROAD	at the intersection of Brown St	1	40	36		x	Galv	3	Age & Traffic
	at 620 Curtis Rd	1	41	18	x		Galv	2	Age & Traffic
	at 605 Curtis Rd	1	36	24		x	Galv	1	Age & Traffic
CYPRESS LANE	2512 Cypress	2	57	24x42	x		Galv	2	Age & Traffic
	at the intersection with Shaded Lane	1	47	18	x		Galv	3	Age & Traffic
DARLA COURT	at 2208 Darla Ct	2	36	44		x	Galv	4	New
DAVE ANGEL ROAD	south of the intersection of FM 2738	2	26	36		x	Galv	4	Age & Traffic
	50' east of intersection of CR 529	1	30	18		x	Galv	4	Replaced 4/2022
DAY ROAD	at the intersection of CR 525	1	38	24		x	Conc	2	Age & Traffic
	east of 6001 Day Rd	1	41	36		x	Galv	4	Age & Traffic
	at 5928 Day Rd	1	36	26		x	Conc	4	Age & Traffic
DEBORAH DRIVE	at 8912 Deborah	1	48	42		x	Galv	1	Age & Traffic
	at 9030 Deborah	1	38	18		x	Galv	3	Age & Traffic
DELTA DRIVE	at intersection with CR 511	1	40	24 arched			Galv	4	Replaced 9/2022
DEW DROP COURT	intersection with Misty Meadows	2	40	30		x	Galv	2	Age & Traffic
DONALD ROAD	2600 blk of Donald Rd	1	37	24	x		Galv	3	Age & Traffic
	at the intersection of Timber Ct	1	34	18		x	Galv	3	Age & Traffic
DONNA COURT	at the intersection of CR 602	1	37	28		x	Conc	2	Age & Traffic
	at 632 Donna Ct	1	34	30		x	Conc	3	Age & Traffic
	at the intersection of Holly Dr	1	34	30		x	Conc	3	Age & Traffic
DONNYBROOK DRIVE	171.23' east of Bent Oaks Dr	3	45	36	x		Galv	4	Replaced 6/2021
DON'S COURT	at 8801 Dons Ct	2	41	20(1) & 36(1)		x	Galv	3	Age & Traffic
	at 8920 Dons Ct	1	36	32		x	Galv	2	Age & Traffic
DOVE COURT	at the intersection of Lark Meadow	1	41	18		x	Galv	2	Age & Traffic
DUDLEY	at 329 Dudley	1	37	24	x		Conc	4	Age & Traffic
EASTERN VALLEY DR	at the intersection of CR 510	1	50	unk		x	Galv	1	Age & Traffic

EASY STREET	3817 Easy St	2	36	18			x	Conc	2	Age & Traffic
ELDORADO DRIVE	at the intersection of CR 603	1	45	14			x	Conc	1	Age & Traffic
	at 9917 Eldorado	2	34	18			x	Galv	4	Age & Traffic
ELLIS STREET	between Chambers and Hardy	1	44	48	x	x		Galv	2	Age & Traffic
EMBRY LANE	at 2608 Embry Ln	2	39	30	x			Galv	3	Age & Traffic
ENCHANTED COURT -North	At intersection with Country Vista	1	52	18			x	Galv	4	Age & Traffic
ENCHANTED COURT -South	at intersection with Country Vista	1	46	18			x	Galv	2	Age & Traffic
ENGLISH TRAIL	NONE	0								Age & Traffic
ERIC LANE	at the intersection of Plantation	1	66	24	x			Galv	3	Age & Traffic
ETTA LANE	at the intersection of Lorene	2	31	24			x	Conc	4	Age & Traffic
	at 2209 Etta Ln	1	42	18			x	Conc	4	Age & Traffic
EVEREST DR	half way between two road ends	4	50	48	x	x		Galv	4	Replaced 2022
FALCON COURT	at the intersection with CR 515	1	40	18			x	Galv	2	Age & Traffic
FARRIS ROAD	at the intersection of FM 2738	1	22	24			x	Galv	2	Age & Traffic
FIELD CREST CT	at 817 Fieldcrest	1	40	30			x	Galv	3	Age & Traffic
FLATROCK RD	at the intersection of Redstone	1	40	18			x	Galv	3	Age & Traffic
FLORA	at intersection with Forgotten Lane	1	36	18			x	Galv	2	Age & Traffic
	at intersection with Roland St	1	46	18			x	Galv	3	Age & Traffic
FOOTHILLS DR	at intersection with West View	1	50	18	x	x		Galv	2	Age & Traffic
	200' east of Black Canyon (box culverts	2	72	60	x	x		Conc	4	New
	at intersection with Eastern Valley	2	50	18	x	x		Galv	2	Age & Traffic
FOREST DRIVE	75' east of Angel Rd	2	36	72	x			Galv	4	Age & Traffic
FOREST EDGE	at intersection with CR 531	1	45	24			x	Galv	3	Age & Traffic
FORGOTTEN LANE	at 236 Forgotten Ln	2	30	30	x			Galv	4	New
	616 Forgotten Ln	1	28	16			x	Conc	2	Age & Traffic
	at 312 Forgotten Ln	2	32	24	x			Galv	1	Age & Traffic
	at 820 Forgotten Ln	1	36	30	x			Conc	2	Age & Traffic
	at 932 Forgotten Ln	1	50	84	x			Galv	4	Replaced 4/2023
FOX LANE	at intersection with Brooks Rd	1	51	18			x	Galv	2	Age & Traffic
	.1 mile east of Brooks Rd	1	33	18			x	Conc	2	Age & Traffic
FRONT STREET	at the intersection with Pearl St	1	32	14			x	Conc	2	Age & Traffic
	.1 miles from FM 2738	1	24	28			x	Galv	2	Age & Traffic
GEORGE RENFRO RD.	at the intersection of Becky	2	79	30	x	x		Conc	2	Age & Traffic
	.2 miles west of Becky Lane	2	55	20			x	Conc	1	Age & Traffic
	at FM 27338	2	91	60			x	Conc	1	Age & Traffic
GEORGIA AVENUE	at the intersection of Christopher Ln	1	37	42			x	Galv	2	Age & Traffic
	at 865 Georgia Ln	1	30	24			x	Galv	2	Age & Traffic
	at 800 Georgia Ln	1	36	24			x	Galv	2	Age & Traffic
GHOST RIDGE DR	50' north of 11121 Ghost Ridge	2	55	28	x	x		Galv	2	Age & Traffic
GLENCOVE	at the intersection with Sylvan Crest	1	36	18	x			Galv	2	Age & Traffic
	at the intersection with Glendale	1	36	25			x	Galv	3	Age & Traffic
GLENDALE	NONE	0								Age & Traffic
GOLD CREEK CT	at 8428 Gold Creek Ct	3	50	36	x			Galv	2	Age & Traffic
GRAND TETON DR	at intersection with CR 507	2	60	32	x	x		Galv	3	Age & Traffic
GRAY MIST COURT	NONE	0								Age & Traffic
GREYSTONE ROAD	at the intersection of CR 605	3	40	36	x			Galv	1	Age & Traffic
	at the intersection of Headwaters	2	40	36	x			Galv	2	Age & Traffic
GRAZING CT	west side of intersection with Bending Tr	1	48	18			x	Galv	2	Age & Traffic
GREEN RIDGE LANE	at 4408 Green Ridge Ln	4	36	48	x			Galv	4	Age & Traffic
	at 4017 Green Ridge Ln	2	46	48			x	Galv	3	Age & Traffic
GREEN RIDGE COURT	at the intersection with Green Ridge Ln	2	50	24			x	Galv	2	Age & Traffic

GREEN VALLEY CR (E & W)	at 813 Green Valley Cir	2	31	18			x	Conc	3	Age & Traffic
	at 841 Green Valley Cir	1	31	18			x	Concc	3	Age & Traffic
	at the intersection of CR 527	1	31	18			x	Conc	3	Age & Traffic
	at 808 Green Valley Cir	3	31	18			x	Conc	3	Age & Traffic
HAPPY MEADOWS	intersection with CR 512	1	38	18			X	Galv	1	Age & Traffic
	3433 Happy Meadow	1	37	48			x	Galv	1	Age & Traffic
	Intersection with Meadow View	1	40	24			x	Galv	3	Age & Traffic
	500' north of CR 512	1	36	24			x	Galv	3	Age & Traffic
HAPPY TRAILS	intersection with CR 604	1	36	24			x	Galv	2	Age & Traffic
	8228 Happy Trail	2	41	48			x	Galv	1	Age & Traffic
	intersection with Cummings	1	35	36			x	Galv	2	Age & Traffic
HARDY STREET	3244 Hardy	1	30	36			x	Galv	4	Installed 2017
HAROLDS COURT	at the curve	1	57	24			x	Galv	2	Age & Traffic
	at 2817 Harolds Ct	1	42	18			x	Galv	3	Age & Traffic
HAWK COURT	at the intersection of Lark Meadow	1	40	18			x	Galv	2	Age & Traffic
HEADWATERS RD	at the intersection of CR 528	2	36	24	x			Galv	3	Age & Traffic
	at the intersection with Greystone	1	40	28			x	Galv	1	Age & Traffic
HEIGHTS ST	at the intersection with Renfro	1	36	24	x			Galv	3	Age & Traffic
	at 108 Heights St	3	35	36	x			Galv	3	Age & Traffic
HICKORY LANE	at the intersection with Shaded Lane	1	47	18	x			Galv	4	n/a
HIDDEN GLENN	at the intersection with Sylvan Glen	1	44	20			x	Galv	2	Age & Traffic
HIDDEN LAKE COURT	NONE	0								Age & Traffic
HIGH LAKE ROAD	intersection with E Windy Ln	1	34	48	x			Galv	2	Age & Traffic
	intersection with W Windy Ln	1	35	30			x	Galv	3	Age & Traffic
	8821 High Lake	2	34	24 & 18	x			Galv	3	Age & Traffic
	intersection with Cahill	1	35	24			x	Conc	3	Age & Traffic
HIGH MEADOWS DR	intersection with Meadow Lake	1	40	18			x	Galv	2	Age & Traffic
	150' south of FM 917	2	50	48	x			Galv	1	Age & Traffic
	100' east of Lake View	1	40	18			x	Galv	2	Age & Traffic
HIGH POINT ROAD	at the intersection of Headwaters	1	36	24			x	Galv	3	Age & Traffic
HILLCREST DR	NONE	0								Age & Traffic
HILLSIDE DR	at intersection with Hill Top Cir (W side)	1	41	36	x			Galv	3	Age & Traffic
	100' from intersection with McCullar Rd	1	36	24			x	Galv	3	Age & Traffic
	.1 mile north of Bent Oaks	5	46	24	x			Galv	2	Age & Traffic
	At Intersection with HillTop Cir (E side)	1	42	25x40			x	Galv	2	Age & Traffic
HILLTOP CR	at the intersection with Hillcrest Dr	1	46	18x28	x			Galv	4	Age & Traffic
	at the intersection with Hillside Dr	1	42	40	x			Galv	3	Age & Traffic
	.1 mile west of Hillside Dr	1	44	48	x			Galv	3	Age & Traffic
	.2 mile west of Hillside Dr	1	36	24			x	Galv	3	Age & Traffic
	at intersection with Hoover Rd	1	60	24			x	Galv	2	Age & Traffic
HOLLY DRIVE	at 653 Holly Dr	1	36	30			x	Galv	3	Age & Traffic
	at 633 Holly Dr	1	36	30			x	Galv	3	Age & Traffic
	at 618 Holly Dr	1	36	30			x	Galv	3	Age & Traffic
	at the intersection of CR 602	1	40	36x42			x	Galv	3	Age & Traffic
HOLLY ROAD	at the intersection with Thompson Rd	1	40	24			x	Galv	2	Age & Traffic
	at 8833 Holly	3	41	36			x	Galv	3	Age & Traffic
	at 8820 Holly	2	40	34			x	Galv	3	Age & Traffic
	at the intersection with Karens Corner	1	39	12			x	Galv	1	Age & Traffic
	at the intersection with Karens Corner (e)	1	42	18			x	Galv	4	New
	at the intersection with Sara (west side)	1	41	24			x	Galv	3	Age & Traffic
	at the intersection with Sara (east side)	1	40	32			x	Galv	3	Age & Traffic

HOOVER ROAD	50' north of intersection with Bent Oaks	2	31	24			x	Galv	3	Age & Traffic
HOWELL DR	NONE	0								Age & Traffic
HUDSON DRIVE	intersection with Mitchell	1	18	42			x	Galv	4	New
HUDSON DRIVE	at 12212 Hudson Dr	1	30	40			x	Galv	4	New
HUDSON DRIVE	at 12309 Hudson Dr	1	50	40			x	Conc	4	Age & Traffic
HULEN MEADOWS COURT	NONE	0								Age & Traffic
HUNTINGTONBROOK CT	at the intersection of CR 602	1	44	24			x	Conc	3	Age & Traffic
IRONSTONE ROAD	at the intersection of CR 605	1	40	24			x	Galv	3	Age & Traffic
	at the intersection of Sandstone	1	14	18			x	Galv	3	Age & Traffic
JACIE COURT	at 616 Jacie	1	34	24			X	Galv	3	Age & Traffic
JAKE'S MEADOW	NONE	0								Age & Traffic
JACKSON CREST	NONE	0								Age & Traffic
JAMES DRIVE	at the intersection of Luisa	1	41	18			x	Galv	2	Age & Traffic
JANA LANE	NONE	0								Age & Traffic
JAY LANE	at intersection with Oak Lane	1	38	24			x	Conc	2	Age & Traffic
	109 Jay Ln	1	34	32		x		Galv	2	Age & Traffic
JEAN Lane	at intersection with Jay Ln	1	36	20			x	Conc	3	Age & Traffic
JEANES LANE	at the intersection of Luisa (east side)	1	44	20			x	Galv	3	Age & Traffic
	at the intersection with Deborah	1	43	30			x	Galv	3	Age & Traffic
	at the intersection of Luisa (west side)	1	45	24			x	Galv	2	Age & Traffic
	at 8645 Jeanes Ln	1	49	48			x	Galv	3	Age & Traffic
	at 8645 Jeanes Ln	1	44	24			x	Galv	3	Age & Traffic
JESSEN STREET	NONE	0								Age & Traffic
JESSICA DRIVE	100' from FM917	1	30	36			x	Galv	2	Age & Traffic
	.1 mile north of FM 917	1	30	24			x	Galv	4	Age & Traffic
	.5 mile north of FM 917	2	40	48		x	x	Galv	4	Age & Traffic
	.7 mile north of FM 917	1	30	36			x	Galv	4	Age & Traffic
	.8 mile north of FM 917	2	30	36			x	Galv	3	Age & Traffic
JEWETT ROAD	at the intersection of Post Rd	1	50	24		x		Galv	3	Age & Traffic
	at the intersection of Moore Rd	1	unk	24		x		Galv	3	Age & Traffic
	at the intersection of Saddle Hills Rd (N)	1	47	24			x	Galv	3	Age & Traffic
	at the intersection of Saddle Hills Rd (S)	1	45	24			x	Galv	3	Age & Traffic
	at the intersection of Ryan Ave	1	45	18			x	Galv	3	Age & Traffic
	at the intersection of Rail Ln	1	39	18			x	Galv	3	Age & Traffic
JIMMY CT	between Charles and the cul-de-sac	1	49	40			x	Galv	3	Age & Traffic
JOEY COURT	between Charles and the cul-de-sac	1	46	22			x	Galv	3	Age & Traffic
JOHN CHARLES	NONE	0								Age & Traffic
JOHN COURT	at the intersection of John Charles	1	34	36 oval		x		Galv	4	Replaced 2017
JOHN'S ROAD	at the intersection with CR 616	1	45	18			x	Galv	3	Age & Traffic
	at 9512 Johns Rd	1	36	24			x	Galv	3	Age & Traffic
	at 9416 Johns Rd	4	52	24			x	Galv	3	Age & Traffic
	at 9216 Johns Rd	3	51	30			x	Galv	3	Age & Traffic
	at 9017 Johns Rd	2	37	20			x	Galv	3	Age & Traffic
	at the intersection of Luisa LN	1	35	24			x	Galv	3	Age & Traffic
JUNE DR	NONE	0								Age & Traffic
KAREN'S CORNER	at the intersection with Deborah	1	36	26			x	Galv	2	Age & Traffic
	at 8716 Karens Corner (2ea 7x5, 1ea 7x4)	3	7	5		X	X	Conc	4	New Box Culverts
	at 8828 Karens Corner	1	37	28			x	Galv	3	Age & Traffic
	at 8909 Karens Corner	2	34	36			x	Galv	3	Age & Traffic
	at 9028 Karens Corner	2	37	20			x	Galv	3	Age & Traffic
	at 9121 Karens Corner	1	37	24			x	Galv	3	Age & Traffic

	at 1025 Karens Corner	1	45	30			x	Galv	3	Age & Traffic
	at the intersection w/ Saliys Way	1	40	16			x	Galv	1	Age & Traffic
KELLY LANE	at the intersection w/ Luisa Ln (E side)	1	40	18			x	Galv	1	Age & Traffic
	at 8716 Kelly Ln	1	54	24			x	Galv	3	Age & Traffic
	at 8801 Kelly Ln	1	36	18			x	Galv	2	Age & Traffic
	at 9012 Kelly Ln	1	37	48			x	Galv	3	Age & Traffic
	at 9112 Kelly Ln	3	40	24 Arch		x		Galv	4	new
	at 9124 Kelly Ln	2	38	24			x	Galv	1	Age & Traffic
	at 9609 Kelly Ln	1	35	24			x	Galv	3	Age & Traffic
	at the intersection of FM 2738	1	37	24			x	Galv	2	Age & Traffic
	at 8324 Kelly Ln	2	40	18			x	Galv	1	Age & Traffic
	at 8520 Kelly Ln	3	38	20			x	Galv	2	Age & Traffic
	at 8540 Kelly Ln	5	40	32			x	Galv	3	Age & Traffic
	at the intersection of Luisa (west side)	1	36	24			x	Galv	3	Age & Traffic
KENNETH	at the intersection of Christopher Ln	1	34	34			x	Galv	3	Age & Traffic
	at the intersection of Charles Ave	1	36	22			x	Galv	3	Age & Traffic
KETRON CT	at the intersection of Ketron Rd	1	41	30		x		Conc	4	Age & Traffic
KETRON RD	at 437 Ketron Rd	2	41	36		x		Conc	4	Age & Traffic
KRAMER	NONE	0								Age & Traffic
KRIS COURT	NONE	0								Age & Traffic
LADONNA AVE	NONE	0								Age & Traffic
LAKEVIEW COURT	NONE	0								Age & Traffic
LARK MEADOWS DRIVE	at the intersection with CR 515	1	40	24			x	Galv	2	Age & Traffic
	at 14212 Lark Meadows	1	40	18			x	Galv	2	Age & Traffic
	at the intersection with Hank Ct (1st)	1	28	18			x	Galv	2	Age & Traffic
	at the intersection with Hank Ct (2nd)	1	39	18			x	Galv	3	Age & Traffic
	at 14020 Lark Meadows	1	38	18			x	Galv	1	Age & Traffic
LIVE OAKS LANE	NONE	0								Age & Traffic
LONG BRANCH ROAD	at the intersection of Renfro	1	35	24			x	Galv	2	Age & Traffic
LOONEY LANE	NONE	0								Age & Traffic
LORENE	NONE	0								Age & Traffic
LOST CREEK ROAD	at intersection with CR 525	1	25	24			x	Conc	2	Age & Traffic
LOWER MEADOWS LANE	Intersection with CR 607	1	45	24		x		Galv	3	Age & Traffic
	50' west of 1524 Lower Meadows	2	46	24		x	x	Galv	4	Age & Traffic
	20' west of 1517 Lower Meadows	1	40	18			x	Galv	3	Age & Traffic
LUIA LANE (CR 611)	at the intersection of Marianna Way	2	50	36			x	Galv	2	Age & Traffic
	at 2533 Luisa	4	42	18			x	Galv	3	Age & Traffic
	at the intersection of Marthas Way	2	47	26			x	Galv	3	Age & Traffic
	at the intersection of Deborah	4	41	26			x	Galv	3	Age & Traffic
LYNN CT	NONE	0								Age & Traffic
MACADAMIA	at this intersection with CR 501	2	81	30		x	x	Galv	2	Age & Traffic
MAIN ST	100' northeast of 6014 Main St	2	41	48		x	x	Galv	4	Age & Traffic
	at the intersection of CR 525	1	39	21			x	Conc	4	Age & Traffic
MARIANNA WAY	at the intersection of Luisa	1	45	18			x	Galv	2	Age & Traffic
	at 8445 Marianna Way	3	41	36			x	Galv	2	Age & Traffic
	at 8432 Marianna Way	3	37	40			x	Galv	3	Age & Traffic
	at the intersection with CR 616	1	34	24			x	Galv	2	Age & Traffic
	at 9601 Marianna Way	1	30	18			x	Galv	3	Age & Traffic
	at 9525 Marianna Way	1	32	18			x	Galv	3	Age & Traffic
	at 9300 Marianna Way	1	36	24			x	Galv	3	Age & Traffic
	at 9228 Marianna Way	3	38	48			x	Galv	3	Age & Traffic

	at 9101 Marianna Way	2	40	48	x		Galv	4	Replaced 8/2021
	at 8829 Marianna Way	1	40	24		x	Galv	3	Age & Traffic
	at 8724 Marianna Way	1	40	24		x	Galv	3	Age & Traffic
MARKSTONE ROAD	at the intersection of Headwaters	1	36	24		x	Galv	3	Age & Traffic
	at the intersection of CR 605	1	40	36	x		Galv	2	Age & Traffic
MARTHA'S WAY	at the intersection of Luisa Ln	2	44	22		x	Galv	3	Age & Traffic
MARVIN STREET	At the intersection of Walnut	1	35	18		x	Galv	3	Age & Traffic
MARY'S COURT	at the intersection of Marthas Way	1	40	24		x	Galv	1	Age & Traffic
MCCULLAR ROAD	at intersection with Hillside Dr	1	36	24		x	Galv	2	Age & Traffic
McKINLEY DRIVE	Midway from Westview to Eastern Valley	2	50	48	x	x	Galv	4	Replaced 3/2022
MEADOW BREEZE CRT.	NONE	0							Age & Traffic
MEADOW LAKE DRIVE	NONE	0							Age & Traffic
MEADOW OAKS DRIVE	at intersection with Country Vista (north)	1	50	24	x		Galv	2	Age & Traffic
	.2 mile north of Country Vista	2	48	36	x		Galv	2	Age & Traffic
	at intersection with Country Vista (south)	1	51	24	x		Galv	3	Age & Traffic
MEADOW WAY LANE	at the intersection with Green Ridge Ln	1	41	18		x	Galv	3	Age & Traffic
	at 8617 Meadowway Ln	2	51	36	x		Galv	3	Age & Traffic
MEADOWCREST DRIVE	intersection with High Meadows	1	42	24		x	Galv	3	Age & Traffic
	3425 Meadowcrest	1	50	24		x	Galv	4	Age & Traffic
	intersection with CR 607	1	34	18	x		Galv	1	Age & Traffic
MEADOWLARK DR	intersection with Meadow Crest	1	40	18		x	Galv	2	Age & Traffic
MEADOWVIEW DRIVE	3208 Meadow View	1	41	18		x	Galv	1	Age & Traffic
	intersection with Happy Meadow	1	41	24		x	Galv	2	Age & Traffic
MELINDA DR	at 8616 Melinda	2	49	48		x	Galv	3	Age & Traffic
MERRELL COURT	.2 miles east of CR 529	1	30	18		x	Galv	3	Age & Traffic
	at 7200 Merrell Ct	1	49	60		x	Conc	4	Age & Traffic
MESQUITE DRIVE	at the intersection with Cordes (1)	1	40	36		x	Galv	2	Age & Traffic
	at the intersection with Cordes (2)	1	36	24		x	Conc	2	Age & Traffic
	at the intersection with CR 515	2	51	24" & 36"		x	Galv	2	Age & Traffic
MILL CREEK	NONE	0							Age & Traffic
MILLER STREET	NONE	0							Age & Traffic
MISTY MEADOWS DR	NONE	0							Age & Traffic
MITCHELL DRIVE	at the intersection with Hudson Dr	1	41	16		x	Conc	3	Age & Traffic
MOCKINGBIRD LANE	at the intersection with Lark Meadow	1	40	18		x	Galv	2	Age & Traffic
MONTERREY COURT	NONE	0			x				Age & Traffic
MONTERREY DRIVE	north of intersection with S. Monterrey	1	43	18	x		Galv	4	Age & Traffic
	west of intersection with Bending Tr	1	44	18	x		Galv	4	Age & Traffic
	at split of N & S Monterrey	1	43	48	x		Galv	2	Age & Traffic
MOORE ROAD	at the intersection of Saddle Hills	1	51	18		x	Galv	2	Age & Traffic
	at 208 Moore Rd	1	51	24		x	Galv	1	Age & Traffic
MORNING FOG CT	intersection with Misty Meadows	1	40	24		x	Galv	1	Age & Traffic
NOE LANE	at the intersection of Moore Rd	1	49	18		x	Galv	3	Age & Traffic
NORTH PRAIRIE HILL	at ingtersection with CR 607	1	36	18		x	Galv	4	New
OAK BRANCH ROAD	NONE	0							Age & Traffic
OAK DRIVE	100' south of 4204 Oak Dr	1	30	16		x	Galv	2	Age & Traffic
	at intersection with Forgotten Lane	1	32	unk		x	Conc	1	Age & Traffic
	4317 Oak Dr	1	32	16		x	Conc	2	Age & Traffic
	4600 Oak DR	1	30	18		x	Galv	4	Age & Traffic
	460 Oak Dr	1	30	18		x	Conc	2	Age & Traffic
OAK LANE	at intersection with Jean Ln	1	65	21		x	Conc	4	Replaced 6/2021
OAK LEAF DR	at Intersection with N Meadow Oaks Dr	1	46	24	x		Galv	2	Age & Traffic

OAK RIDGE COURT	at the intersection of Summit Dr	1	37	24			x	Galv	3	Age & Traffic
OAK RIDGE DRIVE	.1 mile north of Wild Oaks Ct	1	75	36	x			Galv	3	Age & Traffic
OAK TRAIL DRIVE	at intersection with N Meadow Oaks Dr	2	46	30	x			Galv	3	Age & Traffic
OAKVIEW CIRCLE (E & W)	4121 Oakview Cir	1	37	24			x	Conc	3	Age & Traffic
	4008 Oakview Cir	1	31	18	x			Conc	2	Age & Traffic
	3829 Oakview Cir	1	29	39	x	x		Conc	2	Age & Traffic
PAINT BRUSH TRAIL	at the intersection with CR 531	1	37	18			x	Galv	1	Age & Traffic
PALAMINO COURT	at the intersection with Happy Trails	1	38	18			x	Galv	1	Age & Traffic
PARADISE COURT	NONE	0								Age & Traffic
PEARL STREET	NONE	0								Age & Traffic
PECAN TREE CT	.1 miles from CR 529	4	49	32			x	Conc	3	Age & Traffic
PECAN WOOD ROAD	100' north of 6612 Pecanwood	3	36	18			x	Galv	2	Age & Traffic
	at 6708 Pecanwood	3	36	30			x	Galv	2	Age & Traffic
PEIKOFF ROAD	NONE	0								Age & Traffic
PHEASANT RUN	at 509 Pheasant Run	1	37	36			x	Conc	3	Age & Traffic
	at 708 Pheasant Run	1	36	36			x	Conc	3	Age & Traffic
	at the intersection at CR 602	1	40	36			x	Conc	3	Age & Traffic
PICA DRIVE	None	0								Age & Traffic
PIKES PEAK DR	at 11100 Pikes Peak	1	50	18	x			Galv	2	Age & Traffic
	at the intersection of Eastern Valley	1	50	18	x			Galv	2	Age & Traffic
	Midway from Westview to Eastern Valley	1	65	32	x	x		Galv	1	Age & Traffic
PINTO STREET	at the intersection with Pinto St	1	38	18			x	Galv	1	Age & Traffic
PIPER LANE	intersection with Happy Trail	1	38	18			x	Galv	1	Age & Traffic
PLANTATION CT	NONE	0								Age & Traffic
PLANTATION DR	at the intersection of CR 527	2	36	18"x6"	x			Conc	4	Age & Traffic
	At the intersection of Embry	1	39	36	x			Galv	3	Age & Traffic
	at 328 East Plantation	1	46	30	x			Conc	4	Age & Traffic
	at the intersection of CR 602	1	41	24	x			Galv	3	Age & Traffic
POST LANE	NONE	0								Age & Traffic
POST OAK DRIVE	at 534 Post Oak Dr	1	40	36			x	Galv	3	Age & Traffic
PRAIRIE HILL CENTER	at intersection with CR 607	1	42	18				Galv	4	New
QUAIL LANE	NONE	0								Age & Traffic
RAIL LANE	NONE	0								Age & Traffic
RAINBOW CREST	at the intersection of CR 602	1	44	24			x	Galv	3	Age & Traffic
RAINDROP DRIVE	NONE	0								Age & Traffic
RAINFALL ROAD	NONE	0								Age & Traffic
	100' west of Misty Meadows intersect.	3	40	48			x	Galv	2	Age & Traffic
RAINTREE COURT	intersection with CR 607	2	42	18	x	x		Galv	4	Age & Traffic
RAINTREE DR	NONE	0								Age & Traffic
	7917 Raintree Dr	1	20	40	x			Galv	3	Age & Traffic
	intersection with CR 607	1	40	18			x	Galv	2	Age & Traffic
RANCH HOUSE ROAD	at the intersection with Sherry (1st)	1	40	30	x	x		Galv	3	Age & Traffic
	at the intersection with Sherry (2nd)	1	60	60	x	x		Galv	3	Age & Traffic
	at the intersection with Renfro	1	45	20			x	Galv	2	Age & Traffic
RANCHVIEW COURT	at the intersection of Ranch View Dr	1	36	18			x	Galv	2	Age & Traffic
RANCHVIEW DRIVE	at the intersection of Ryan Ave	1	39	30			x	Galv	3	Age & Traffic
	at the intersection of Ranchview Ct	1	41	18			x	Galv	3	Age & Traffic
	at the intersection of Tumbling Trail	1	37	32	x			Galv	3	Age & Traffic
RAVEN COURT	at the intersection of Whispering Creek	1	37	18			x	Galv	2	Age & Traffic
RED OAK CIRCLE	at the intersection of CR 608	3	39	32	x			Galv	2	Age & Traffic
	at the intersection of Shaded Lane	1	47	18	x			Galv	3	Age & Traffic

REDSTONE ROAD	NONE	0								Age & Traffic
REESE ROAD	at the intersection of Luisa Ln (1)	1	44	40			x	Galv	2	Age & Traffic
	at the intersection of Luisa Ln (2)	1	43	42			x	Galv	2	Age & Traffic
RENFRO	at 4901 Renfro	1	40	2'x4'	x			Box	2	Age & Traffic
	at 4624 Renfro	1	28	4'x10'				Box	2	Age & Traffic
	at the intersection of Walnut Dr	1	28	7'x10'	x			Box	3	Age & Traffic
	at 3930 Renfro	1	28	2'x4'	x			Box	2	Age & Traffic
	at 3616 Renfro	1	28	2'x4'	x			Box	1	Age & Traffic
	at 3408 Renfro	1	28	2'x4'	x			Box	2	Age & Traffic
	at 3216 Renfro	1	28	2'x3'	x			Box	2	Age & Traffic
	at 2845 Renfro	1	28	3'x9'	x			Box	2	Age & Traffic
	at 2720 Renfro	2	28	3'x6'	x			Box	2	Age & Traffic
RENFRO COURT	at the intersection with Renfro	1	44	36			x	Galv	2	Age & Traffic
RICKY LN	at 104 Ricky Ln	1	35	21			x	Galv	3	Age & Traffic
ROBBY ROAD	at the intersection with Darla Ct	1	45	18			x	Galv	3	Age & Traffic
ROBERT CIRCLE	south of intersection with Pica	1	40	18 arched			x	Galv	4	Replaced 4/2023
	north of intersection with Pica	1	37	18			x	Galv	2	Age & Traffic
ROBERT'S LANE	NONE	0								Age & Traffic
ROBIN DRIVE	at 116 Robin Dr.	1	28	18			x	Galv	3	Age & Traffic
ROLAND STREET	NONE	0								Age & Traffic
ROLLING TRAILS DRIVE	NONE	0								Age & Traffic
ROLLING TRAILS -East-West	NONE	0								Age & Traffic
ROUGH ROAD	6401 Rough Road	1	34	24			x	Galv	2	Age & Traffic
	6300 Rough Road	1	40	24 arched			x	Galv	4	Replaced 11/2021
	south of 6224 Rough Road	1	40	36			x	Galv	4	Age & Traffic
	north of 6113 Rough Road	1	35	18			x	Conc	2	Age & Traffic
	north of 6113 Rough Road	1	47	18			x	Galv	2	Age & Traffic
RUSSELL LANE	at intersection with Bent Oaks	1	41	24			x	Galv	2	Age & Traffic
	400 Blk Russell Ln	1	46	20x28	x			Galv	3	Age & Traffic
	420 Russell Ln	2	40	60	x			Galv	4	Age & Traffic
RYAN AVENUE	at 328 Ryan Ave	2	36	32"x42"			x	Galv	1	Age & Traffic
	at 333 Ryan Ave	1	40	18			x	Galv	3	Age & Traffic
	in the 400 blk of Ryan	1	36	18			x	Galv	3	Age & Traffic
	at the intersection of Renfro	1	47	29"x46"			x	Galv	3	Age & Traffic
SADDLE HILLS ROAD	at the intersection of Brandon Ln	1	41	24			x	Galv	4	Age & Traffic
	at the intersection of Renfro	1	50	30			x	Galv	2	Age & Traffic
SAGE MEADOWS COURT	NONE	0								Age & Traffic
SAGE MEADOWS DRIVE	NONE	0								Age & Traffic
SALLY ANN STREET	at 1516 Sally Ann St	1	42	36 arched	up stream side only			Galv	3	Age & Traffic
SAINT PAUL STREET	20' west of intersection of Chambers St	1	30	18 arched			x	Galv	4	replaced 1/2023
SAINT PAUL STREET	.10 mile west of Hardy Rd	2	38	72	x	x		Galv	2	Age & Traffic
SALLY'S WAY	at the intersection of Luisa	2	37	24			x	Galv	3	Age & Traffic
	at 8900 Sallys Way	2	37	24			x	Galv	3	Age & Traffic
	at 9008 Sallys Way	3	36	24			x	Galv	2	Age & Traffic
	at 9200 Sallys Way	1	37	24			x	Galv	3	Age & Traffic
	at 9300 Sallys Way	1	40	20			x	Galv	3	Age & Traffic
	at 9428 Sallys Way	1	36	24			x	Galv	3	Age & Traffic
	at the intersection of CR 616	1	48	18			x	Galv	2	Age & Traffic
SANDSTONE ROAD	at the intersection of CR 528	1	40	24			x	Galv	3	Age & Traffic
	.1 miles south of CR 528	1	40	24			x	Galv	3	Age & Traffic

SARA LANE	NONE	0								Age & Traffic
SECOND STREET	NONE	0								Age & Traffic
SHADED LANE	NONE	0								Age & Traffic
SHADED LANE CIRCLE	Box Culvert 200' from Red Oak Lane	4	42'x86'	8'x10'				Conc	4	n/a
	Box Culvert 2400 blk Shaded Lane	4	42'x83'	8'x10'			x	Conc	4	n/a
	500' from Red Oak Lane	4	56	28	x			Galv	3	Age & Traffic
SHADOW CREEK LN	at the intersection of Woodbine	1	49	24	x			Galv	2	Age & Traffic
SHADOW RIDGE	in the 2600 blk of Shadow Ridge Dr	2	56	24			x	Galv	3	Age & Traffic
SHADOW VALLEY CT	at 10356 Shadow Valley Ct	2	43	28	x			Galv	3	Age & Traffic
	.1 miles west of Shadow Valley Dr	1	50	49"x74"	x			Galv	2	Age & Traffic
SHADOW VALLEY DRIVE	at the intersection of CR 528	1	40	18			x	Galv	2	Age & Traffic
	at 6608 Shadow Valley Dr	2	41	28	x			Galv	3	Age & Traffic
	.6 miles from CR 528	1	61	36	x			Galv	3	Age & Traffic
SHADY HILLS LANE	NONE	0								Age & Traffic
SHADY OAKS TRAIL	at intersection with Jackson Crest	1	50	24	x			Galv	3	Age & Traffic
	608 Shady Oaks	1	40	18			x	Galv	2	Age & Traffic
SHEILA LANE	at the intersection of Renfro	1	36	24			x	Galv	3	Age & Traffic
SHERRY LN	at intersection with Amy Ct	1	45	24			x	Galv	3	Age & Traffic
	at intersection with Curtis Rd (west side)	1	30	18			x	Galv	2	Age & Traffic
	at intersection with Curtis Rd (east side)	1	40	14			x	Galv	2	Age & Traffic
SIERRA ESTATES CIR	50' northwest of 7903 Sierra Estates	1	31	18			x	Galv	4	Age & Traffic
	100' northwest of 7908 Sierra Estates	1	28	24			x	Galv	4	Age & Traffic
	.1 mile north of CR 525 (at intersection)	1	45	24			x	Galv	2	Age & Traffic
SOFT SHELL DR	at the intersection with Macadamia	1	40	24	x	x		Galv	3	Age & Traffic
SORREL COURT	intersection with Happy Trail	1	33	18			x	Galv	2	Age & Traffic
SORREL WAY	at the intersection of CR 617	2	45	24	x			Galv	2	Age & Traffic
SOUTH PRAIRIE HILL	at the intersection with CR 607	1	46	18			x	Galv	4	New
SPRING SHOWER COURT	intersection with Misty Meadows	1	40	30			x	Galv	3	Age & Traffic
STELLA LANE	at 200 Stella Ln	1	36	18			x	Conc	1	Age & Traffic
	at 129 Stella Ln	1	45	18			x	Conc	3	Age & Traffic
STUART PARKWAY NORTH	200' west of Becky	1	38	26			x	Conc	2	Age & Traffic
STUART PARKWAY SOUTH	NONE	0								Age & Traffic
SUMMIT DRIVE	at the intersection of CR 528	1	40	23			x	Galv	3	Age & Traffic
SUN CREEK COURT	at the intersection of Green Ridge Ln	3	50	48			x	Galv	3	Age & Traffic
SUNSHINE LANE	at 1100 Sunshine Ln	1	40	43	x			Galv	4	Age & Traffic
SUZANNE PLACE	NONE	0								Age & Traffic
SYLVAN CREST	NONE	0								Age & Traffic
SYLVAN GLEN	at the intersection of Glendale (S side)	1	37	18			x	Galv	3	Age & Traffic
	at the intersection of Glendale (N side)	2	43	28			x	Galv	3	Age & Traffic
TANGLEWOOD DRIVE	.2 miles south of CR 604 (1)	1	24	30			x	Galv	2	Age & Traffic
	.2 miles south of CR 604 (2)	1	29	14			x	Conc	1	Age & Traffic
TARVER ROAD	40' north of 2012 Tarver Rd	1	32	18			x	Conc	4	Age & Traffic
	.1 mile north of W Bethesda	3	26	(1)36 & (2) 24	x	x		Galv	4	Age & Traffic
	north side at West Tarver	1	28	36			x	Galv+conc	2	Age & Traffic
	north side of intersect with W Bethesda	1	24	24			x	Galv	2	Age & Traffic
	West Tarver at natural gas crossing	1	40	24			x	Galv	4	Installed 2017
	south side of 2217 Tarver Rd	1	35	36	x			Galv	4	Age & Traffic
TED'S COURT	at the intersection with Holly Rd	1	44	24			x	Galv	2	Age & Traffic
THIRD STREET	at the intersection with Main	2	41	18			x	Conc	2	Age & Traffic
THOMAS LANE	at intersection with Sunshine Ln	1	18	50			x	Galv	4	New
THOMPSON ROAD	at the intersection with Plekoff	1	35	72	x	x		Galv	4	Age & Traffic

	at the intersection with Luisa	1	36	48	x		Galv	3	Age & Traffic
	at 9409 Thompson Rd	1	33	36	x		Galv	3	Age & Traffic
	west of intersection with Holly	5	40	60	X		Galv	4	Replaced 2017
	at the intersection with CR 615	1	41	48	x		Galv	3	Age & Traffic
TIMBER COURT	at the intersection of Donald Rd	1	34	24		x	Galv	2	Age & Traffic
TIMBER ROAD	2500 Blk Timber Rd	1	25	32x20		x	Galv	3	Age & Traffic
	End of Timber Rd	1	24	22		x	Galv	2	Age & Traffic
TIMBERCREST	at the intersection of Oak Branch	2	52	24	x		Galv	2	Age & Traffic
	at 3900 Timbercrest	1	40	24		x	Galv	2	Age & Traffic
	at the intersection of Wood Crest	2	40	30	x		Galv	2	Age & Traffic
	at 3920 Timbercrest	2	53	30	x		Galv	2	Age & Traffic
	at 3917 Timbercrest	1	55	18		x	Galv	2	Age & Traffic
	at 3905 Timbercrest	1	40	24		x	Galv	3	Age & Traffic
	at 3811 Timbercrest	1	42	24		x	Galv	2	Age & Traffic
	At the intersection of Timbercrest (loop)	1	40	30		x	Galv	3	Age & Traffic
TIMBERCREST DRIVE N.	NONE	0							Age & Traffic
TIMBERCREST DRIVE EAST	NONE	0							Age & Traffic
TIMBERCREST DRIVE S.	NONE	0							Age & Traffic
TIMBERMEADOW DRIVE	at the intersection of Renfro	1	44	18		x	Galv	2	Age & Traffic
	at 8413 Timber Meadow	8	65	36			Galv	1	Age & Traffic
TOMMY'S COURT	NONE	0							Age & Traffic
TONY'S COURT	at this intersection with Jeanes Ln	1	45	18		x	Galv	1	Age & Traffic
TOWERING OAKS COURT	at the intersection with Renfro	1	41	18		x	Galv	1	Age & Traffic
	at 113 Towering Oaks Ct	1	36	24		x	Galv	3	Age & Traffic
TRACY'S COURT	at the intersection with Reese Rd	1	45	32		x	Galv	2	Age & Traffic
TRAIL TREE CIRCLE	at the intersection with Trail Tree Ct	1	36	24		x	Galv	2	Age & Traffic
TRAIL TREE COURT	at 2505 Trail Tree Ct	2	36	36	x		Galv	2	Age & Traffic
	at 2600 Trail Tree Ct	1	36	24		x	Galv	2	Age & Traffic
	at the intersection with CR 528	1	44	24		x	Galv	1	Age & Traffic
TREE LINE DR	south of intersection with FM 917	1	43	18	x		Galv	4	Age & Traffic
TUMBLING TRAIL	NONE	0							Age & Traffic
UNGER STREET	at the intersection of Like Oak Ln	1	37	18		x	Conc	3	Age & Traffic
	2400 blk of Unger St	1	33	18		x	Conc	3	Age & Traffic
	at the intersection of Cedar Ln	1	37	18		x	Conc	3	Age & Traffic
VALLEY VISTA DRIVE	at the intersection of CR 527	1	39	18		x	Galv	2	Age & Traffic
	at 116 Valley Vista	2	36	24		x	Galv	3	Age & Traffic
VISTA NORTH	at the intersection of Gold Creek (1)	2	40	30		x	Galv	3	Age & Traffic
	at the intersection of Gold Creek (2)	1	40	30		x	Galv	3	Age & Traffic
	at the intersection of CR 604	1	60	24		x	Galv	1	Age & Traffic
VISTA RIDGE COURT	NONE	0							Age & Traffic
VISTA RIDGE LN	at 3932 Vista Ridge Ln	2	43	48	x		Galv	3	Age & Traffic
	at 4004 Vista Ridge Ln	4	42	48		x	Galv	3	Age & Traffic
	at the intersection with Green Ridge Ln	1	49	24		x	Galv	3	Age & Traffic
WALNUT DRIVE	at the intersection of Renfro	1	45	24	x		Galv	3	Age & Traffic
	.2 miles east of Renfro	1	43	30	x		Galv	2	Age & Traffic
	at 7941 Walnut Dr	1	40	30	x		Galv	3	Age & Traffic
	at 8001 Walnut Dr	2	44	72	x		Galv	1	Age & Traffic
	at 8033 Walnut Dr	1	40	18	x		Galv	1	Age & Traffic
	at 8032 Walnut Dr	3	43	36	x		Galv	3	Age & Traffic
	at the intersection of CR 604	1	50	24	x		Galv	1	Age & Traffic
WALNUT STREET	at the intersection of Pearl	1	40	18		x	Conc	2	Age & Traffic

	at the intersection of Jessen	1	36	18			x	Galv	2	Age & Traffic
	at the intersection of Marvin	1	23	24			x	Galv	2	Age & Traffic
	.3 miles from FM 2738	1	24	32			x	Galv	3	Age & Traffic
WARD LANE- Aka 713	at Precinct Line	1	25	18	x			Galv	2	Age & Traffic
	60' east of 400 Ward Ln	1	25	18	x			Galv	4	Age & Traffic
	50' west of 400 Ward Ln	1	25	18	x			Galv	3	Age & Traffic
	100' west of Tarver Road	1	25	24	x			Conc	3	Age & Traffic
WESTVIEW DRIVE	at the intersection with CR 510	1	50	24	x	x		Galv	2	Age & Traffic
	at the intersection with CR 507	1	75	60	x	x		Galv	2	Age & Traffic
WHISPERING CRK LN	at the intersection of CR 518 (1)	1	39	24"x36"			x	Galv	2	Age & Traffic
	at the intersection of CR518 (2)	2	44	42	x			Galv	4	Age & Traffic
	in the 2900 blk of Whispering Creek	2	36' & 55'	32			X	Galv	3	Age & Traffic
WHISPERING SPRINGS COURT	at the intersection of Summit Dr	1	45	24			x	Galv	4	Age & Traffic
WILD OAKS COURT	at intersection with Meadow Oaks Dr	2	50	30	x			Galv	3	Age & Traffic
WILKINSON ROAD	NONE	0								Age & Traffic
WILLIAM WALLACE	at intersection with Hoover	1	40	24 oval	X			Galv	4	Replaced 2017
WILLOW LANE	at the intersection of Renfro	1	41	18			x	Conc	3	Age & Traffic
	at 108 Willow Ln	1	37	24			x	Conc	3	Age & Traffic
	at the intersection of Noe Ln	1	36	22			x	Conc	3	Age & Traffic
WILLOW OAK LANE	at the intersechino with Shaded Lane	1	51	18	x			Galv	3	Age & Traffic
	2500 blk of Willow Oak	2	62	24x42	x			Galv	1	Age & Traffic
WILLOWBROWSE COURT	at intersection with Bent Oaks	1	44	24	x			Galv	4	Age & Traffic
WINDING OAK LANE	at intersection with S Meadow Oaks Dr	1	51	30	x			Galv	3	Age & Traffic
	at intersection with N Meadow Oaks Dr	1	49	30	x			Galv	4	Age & Traffic
WINDY LANE	at 3516 Windy	4	30	18			x	Galv	3	Age & Traffic
	intersection with Cahill	1	46	24	x			Galv	3	Age & Traffic
	3512 Windy	1	35	24			x	Conc	3	Age & Traffic
	3917 Windy	1	24	24			x	Galv	4	Age & Traffic
	3909 Windy	1	35	30	x			Galv	2	Age & Traffic
WINNETT ROAD	NONE	0								Age & Traffic
WM WALLACE DRIVE	at intersection with Hoover	1	40	24			x	Galv	2	Age & Traffic
	105 William Wallace	1	39	24			x	Galv	2	Age & Traffic
WOOD DALE ROAD	at 134 Wood Dale Rd	3	34	32	x			Galv	3	Age & Traffic
	at 119 Wood Dale Rd	6	36	30	x			Galv	4	Age & Traffic
WOOD WAY	NONE	0								Age & Traffic
WOODBINE COURT	at intersection with Woodbine Dr	1	47	18	x			Galv	3	Age & Traffic
WOODBINE DR	at 225 Woodbine Dr	1	45	24	x			Galv	4	Age & Traffic
WOODCREST DRIVE	NONE	0								Age & Traffic
WOODED COURT	at the intersection of CR 528 (1)	1	60	16			x	Galv	2	Age & Traffic
	at the intersection of CR 528 (2)	1	40	16			x	Galv	2	Age & Traffic
WOODLAND CIRCLE	NONE	0								Age & Traffic
WOODLAND DR (Colonial)	at 135 Woodland	5	36	36			x	Galv	3	Age & Traffic
	at 109 Woodland	1	36	24			x	Galv	4	Age & Traffic
	at the intersection of Colonial Parkway	1	34	24			x	Galv	2	Age & Traffic
WOODLAND DR (Cliffwood)	east side of Cliffwood	1	45	18			x	Galv	3	Age & Traffic
	west side of Cliffwood	1	45	18			x	Galv	3	Age & Traffic
WOODWIND DRIVE	7600 Woodwind	1	34	18			x	Galv	1	Age & Traffic
	east of Cliffwood	1	40	24	x			Galv	3	Age & Traffic
	east of Cliffwood	1	44	24	X			Galv	3	Age & Traffic
WREN COURT	at the intersection of Whispering Creek	2	37	24			x	Galv	2	Age & Traffic

		TOTAL PRECINCT CULVERTS:	1232									
--	--	--------------------------	------	--	--	--	--	--	--	--	--	--

JOHNSON COUNTY, TEXAS
PRECINCT # 3
BRIDGE INVENTORY / CONDITION REPORT 6-1-2023
ATTACHMENT "C"

Pct	Control	Section	Str. No.	Facility Carried	Feature Crossed	1 = POOR 8 = EXCELLENT					Misc	
						Deck Rating	Superstructure Rating	Substructure Rating	Channel Rating	Approach Rating		
3	AA05	05	001	CR 505 - PCT 3	TRIB. TO MOUNTAIN CREEK	8	7	7	7	7	n/a	
3	AA05	09	001	CR 509 - PCT 3	TRIB. TO MOUNTAN CREEK	n/a	n/a	n/a	6	6	n/a	
3	AA05	10	001	CR 608 - PCT 3	BRANCH OF WALNUT CREEK	7	7	7	5	7	n/a	
3	AA05	10	003	CR 519 - PCT 3	KING BRANCH	8	8	8	7	6	n/a	Rebuilt 2014 by TxDOT
3	AA05	12	001	CR 608A - PCT 3	KING BRANCH	7	7	7	7	7	n/a	
3	AA05	19	001	CR 519 - PCT 3	KING BRANCH	7	6	5	5	6	n/a	
3	AA05	21	004	E. RENFRO (CR 600) PCT 3	TRIB. WALNUT CREEK	n/a	n/a	n/a	5	7	n/a	
3	AA05	25	001	CR 525 - PCT 3	TRIB. TO WALNUT CREEK	7	7	6	5	6	8	
3	AA05	28	001	CR 528 - PCT 3	VALLEY BRANCH	7	7	6	6	7	n/a	
3	AA05	46	001	CR 528 - PCT 3	WALNUT CREEK	7	6	5	5	6	n/a	
3	AA05	64	001	CHAMBERS ST. - PCT 3	TRIB. TO MOUNTAIN CREEK	7	7	6	6	6	n/a	
3	AA05	66	001	CR 511 - PCT 3	TRIB. MOUNTAIN CREEK	7	7	6	5	7	8	
3	AA05	66	002	CR 511 - PCT 3	REESE BRANCH	6	6	6	7	6	n/a	
3	AA05	70	001	CR 515 - PCT 3	REESE BRANCH	6	7	6	7	6	n/a	
3	AA05	76	001	CR 506 - PCT 3	GRASSY BRANCH	7	7	6	7	6	n/a	
3	AA05	77	001	CR 604 - PCT 3	WALNUT CREEK	7	7	5	5	6	n/a	
3	AA05	80	001	N. CUMMINGS (CR 600) - PCT 3	TR WALNUT CREEK	n/a	n/a	n/a	6	6	n/a	
3	AA05	80	002	N. CUMMINGS (CR 600) - PCT 3	WALNUT CREEK	n/a	n/a	n/a	6	7	n/a	
3	AA05	81	001	CR 508 - PCT 3	MOUNTAIN CREEK	7	7	6	7	6	n/a	
3	AA05	89	002	CR 616 - PCT 3	MOUNTAIN CREEK	7	7	7	6	6	n/a	
3	AA05	95	001	CR 502 - PCT 3	GRASSY CREEK	6	6	5	6	7	n/a	
3	AA06	04	001	CR 604 - PCT 3	TRIB. TO WALNUT CREEK	7	6	7	7	6	8	
3	AA05	15	001	CR 615 - PCT 3	MOUNTAIN CREEK	6	6	6	6	6	8	
3	AA07	03	001	CR 602 - PCT 3	TRIB. TO QUILL MILLER CREEK	7	7	6	7	7	n/a	